CONSTRUCTION LEGEND

CENTERLINE	℄	TOP OF SLOPE	
RIGHT-OF-WAY LINE	R/W	TOE OF SLOPE	
SUBDIVISION LOT LINE	R	DIRECTION OF FLOW	

SPECIAL CONSTRUCTION NOTES

NUMBERS ABOVE 100 IN A HEXAGON ON THE PLAN REFER TO THE RESPECTIVE STANDARD DRAWING AND SHALL BE CONSTRUCTED ACCORDINGLY, UNLESS MODIFICATIONS ARE NOTED ON THE PLAN. ANY NUMBER SHOWN BELOW THE STANDARD DRAWING NUMBER INDICATES THE SPECIFIC ALTERNATE TO BE CONSTRUCTED.

VARIABLE THICKNESS A.C. OVERLAY FEATHER TO MATCH EXISTING PAVT.

CONSTRUCT 6" WIDE (MIN) 6" THICK FULL DEPTH A.C.

GENERAL CONSTRUCTION NOTES

1. EXISTING UTILITIES, SHOWN ON THIS PLAN, ARE PLOTTED FROM UTILITY RECORDS. THE CONTRACTOR IS REQUIRED TO TAKE DUE PRECAUTIONARY MEASURES TO LOCATE AND PROTECT ALL UTILITIES WHETHER OR NOT SHOWN ON THIS PLAN. IF THE COVER OF A UTILITY IS KNOWN IT IS SHOWN IN THE PROFILE. UTILITIES SHOWN IN THE PROFILE AS —U/G— INDICATES THAT COVER IS UNKNOWN, BUT THE UTILITY IS NOT EXPECTED TO CONFLICT WITH THE PROPOSED IMPROVEMENTS.
2. GRADE SHEETS SHALL NOT BE ISSUED FOR CATCH BASIN AND REALIGNED UPSTREAM CONNECTOR PIPE CONSTRUCTION FOR RECONNECTING EXISTING STORM DRAIN PIPES TO PROPOSED CATCH BASINS ON THE NORTH EAST & SOUTH EAST CORNERS OF UNIVERSITY AVE. & MARKET ST. UNTIL THE EXISTING STORM DRAIN PIPES HAVE BEEN EXPOSED TO THE APPROXIMATE RECONNECTION POINTS AS SHOWN.
3. PERMANENT PAVEMENT SECTION REPLACEMENT OVER STORM DRAIN TRENCH SHALL BE 3½" A.C. OVER 10" CRUSHED AGGREGATE BASE.

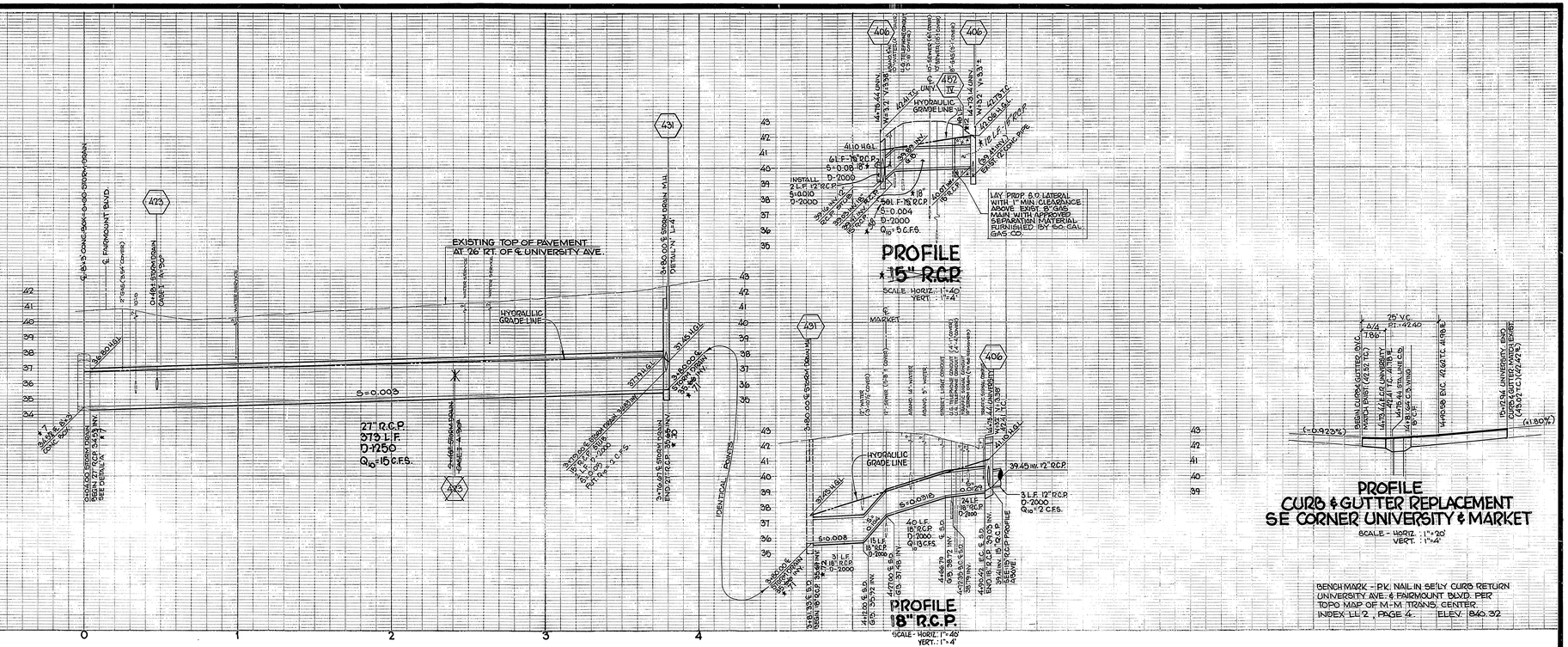

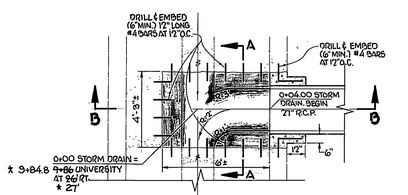

DETAIL 'A'
JUNCTION PROP. 27" R.C.P. & EXIST. 8'x3' CONC. BOX
SCALE: 1"=4'

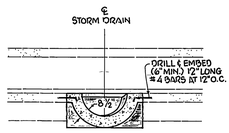

SECTION A-A
SCALE: 1"=4'

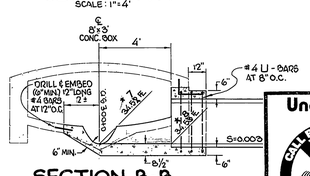

SECTION B-B
SCALE: 1"=4'

Underground Service Alert
Call: TOLL FREE
1-800
422-4133
TWO WORKING DAYS BEFORE YOU DIG

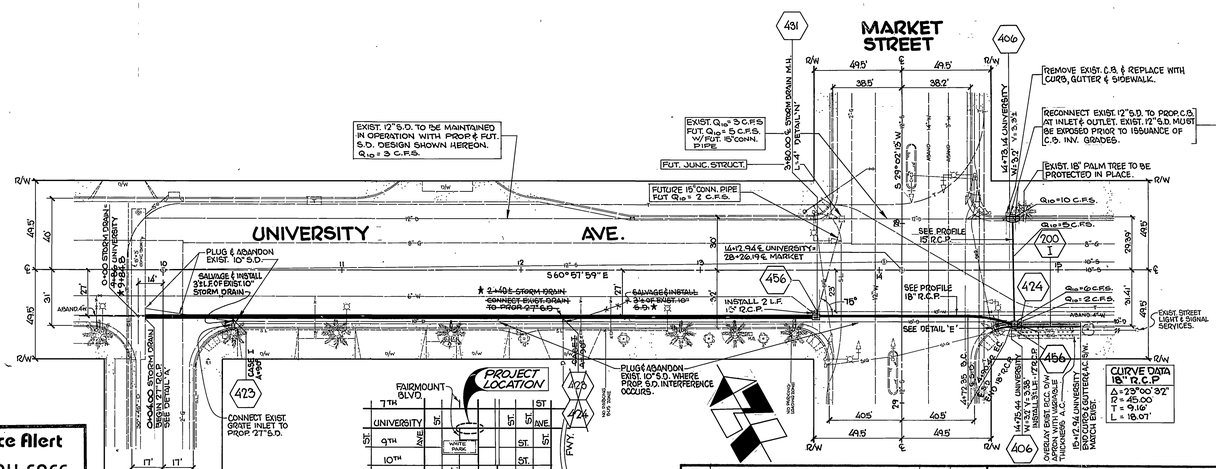

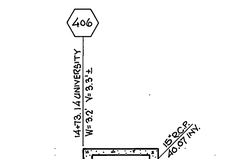

PROFILE- CATCH BASIN
NE CORNER UNIVERSITY & MARKET
SCALE: 1"=4'

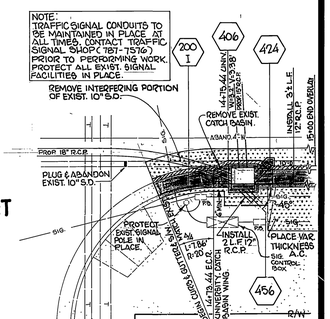

DETAIL 'E'
SE CURB RETURN
UNIVERSITY & MARKET
SCALE: 1"=10'
SEE CURB & GUTTER PROFILE ABOVE

★ AS BUILT SK 1/23/84

MARK	REVISIONS	APPR.	DATE

DESIGNED BY BLM DRAWN BY SK CHECKED BY

CITY OF RIVERSIDE
PUBLIC WORKS DEPARTMENT

APPROVED BY	DATE	BY
PRINCIPAL ENGINEER	4/6/83	
PARK DEPARTMENT	—	—
TRAFFIC DIVISION	1/13/83	
CHIEF P.W. ENGINEER		

APPROVED BY
PUBLIC WORKS DIRECTOR
DATE 4/6/83

UNIVERSITY AVE. STORM DRAIN
FAIRMOUNT BLVD. to E'LY OF MARKET ST.

HORIZ. SCALE: 1" = 40' VERT. SCALE: 1" = 4'

ACCOUNT NO. 09-673-460

D-402

SHEET 1 OF 1