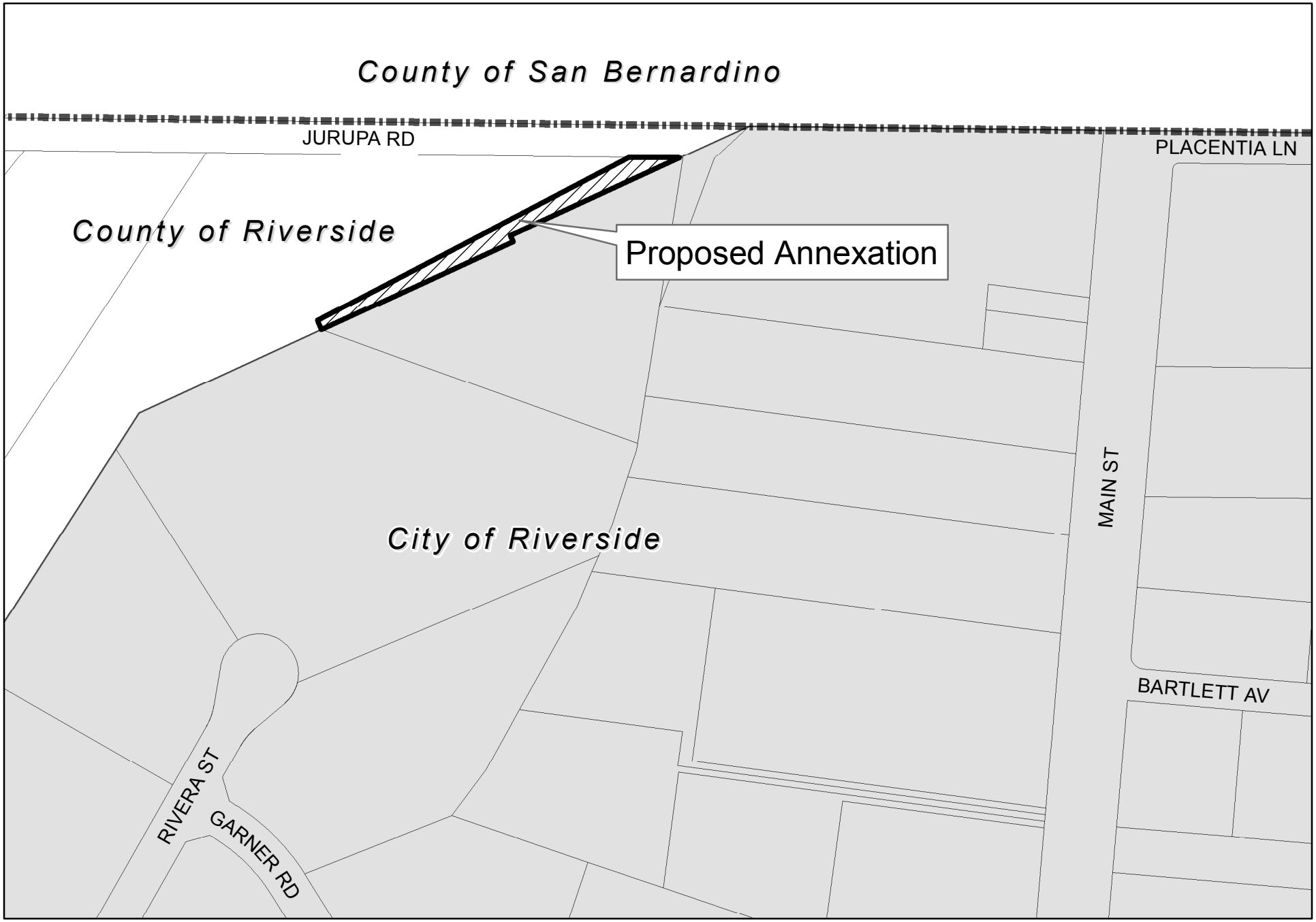

Annexation 116, Location Map

NORTH

0 100 200
Feet

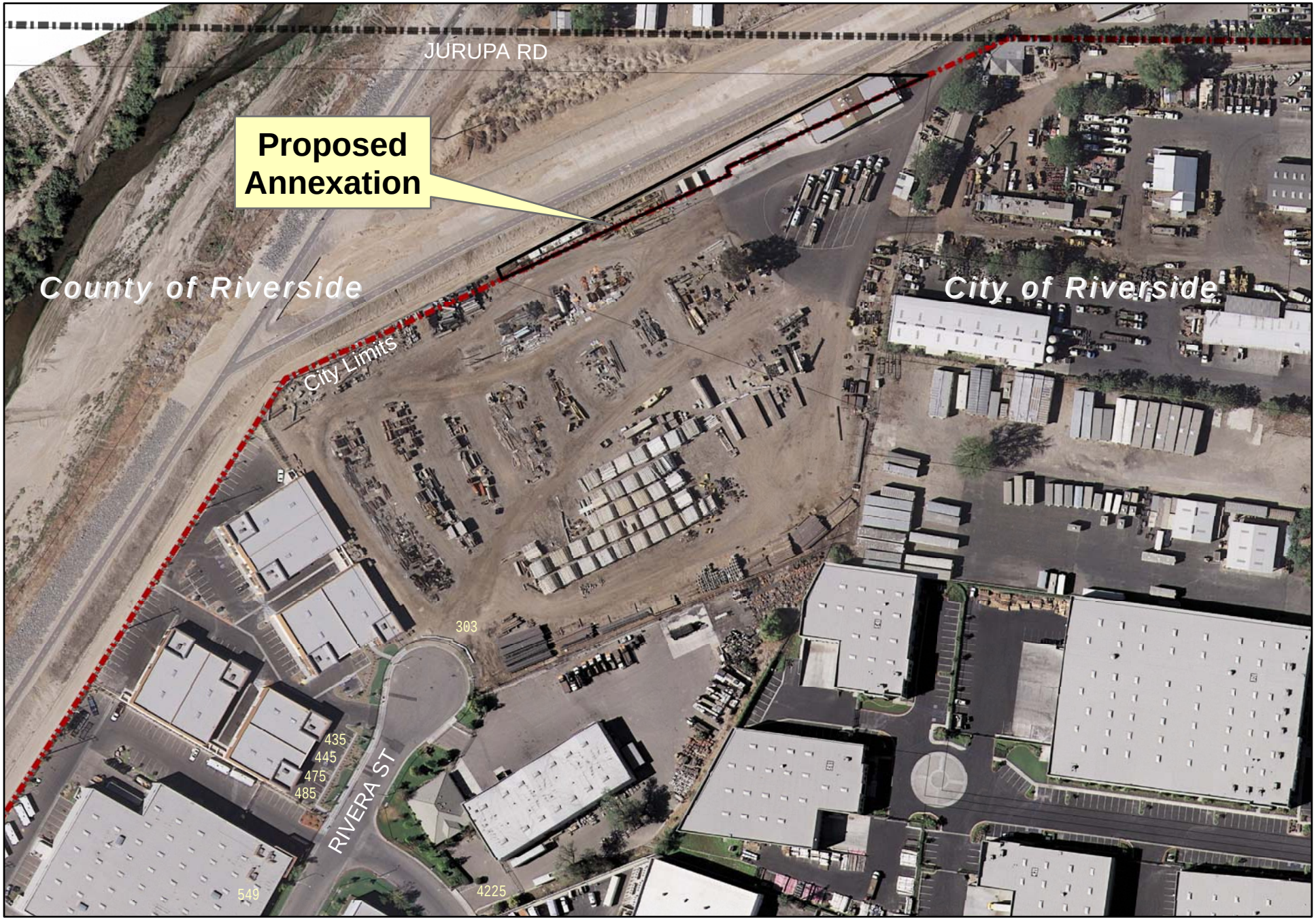

Annexation 116, 2008 Aerial Photo

NORTH

0 100 200
Feet

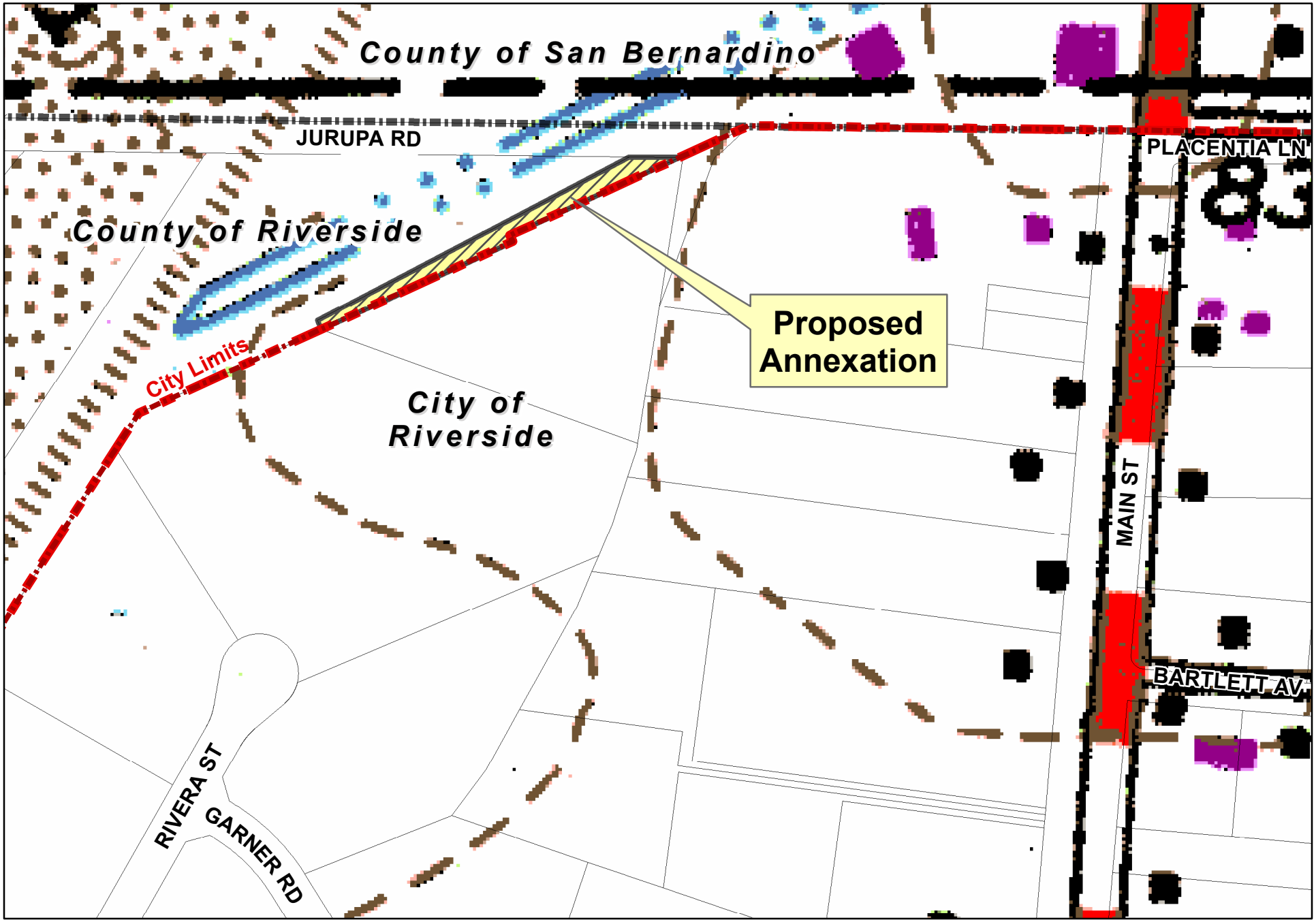

Annexation 116, USGS Map

NORTH

0 100 200
Feet

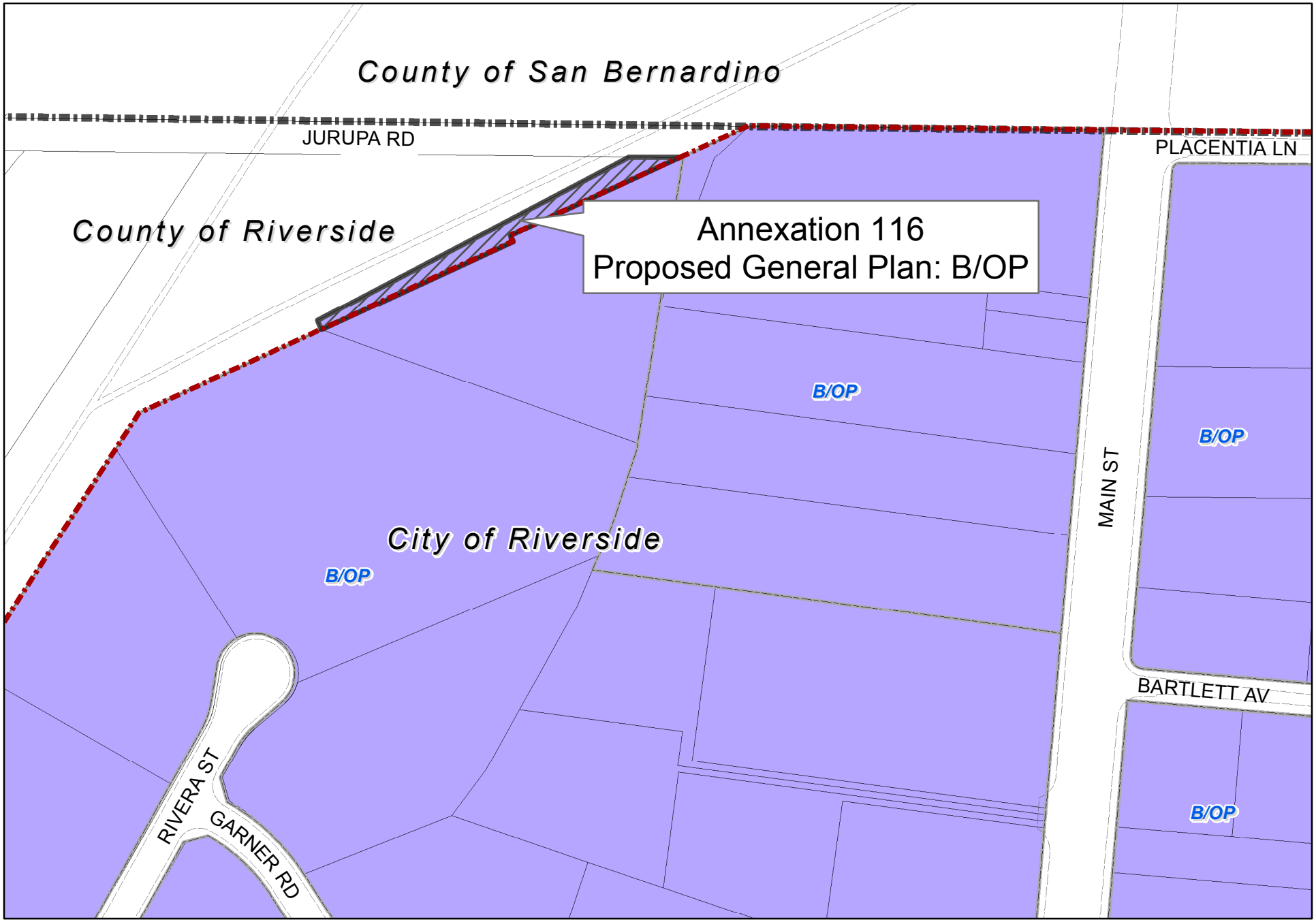

Annexation 116, City Proposed General Plan

NORTH

0 100 200
Feet

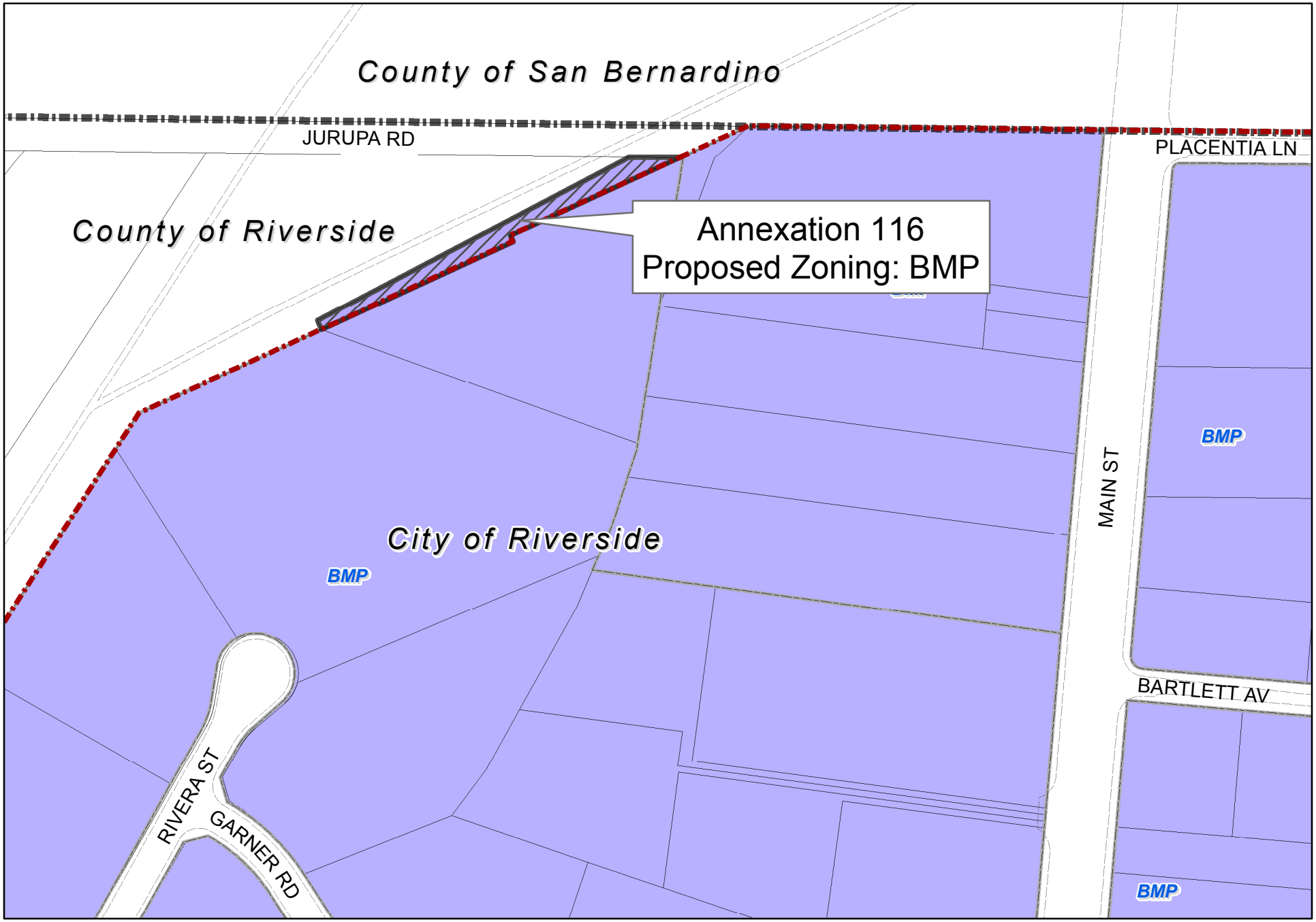

Annexation 116, City Proposed Zoning

NORTH

0 100 200
Feet