Zoning Code Figure B – Sites A - L

Figure B - Site A (2003 Aerial Photo)

Zoning Code

Figure B - Site A (Existing General Plan & Zoning)

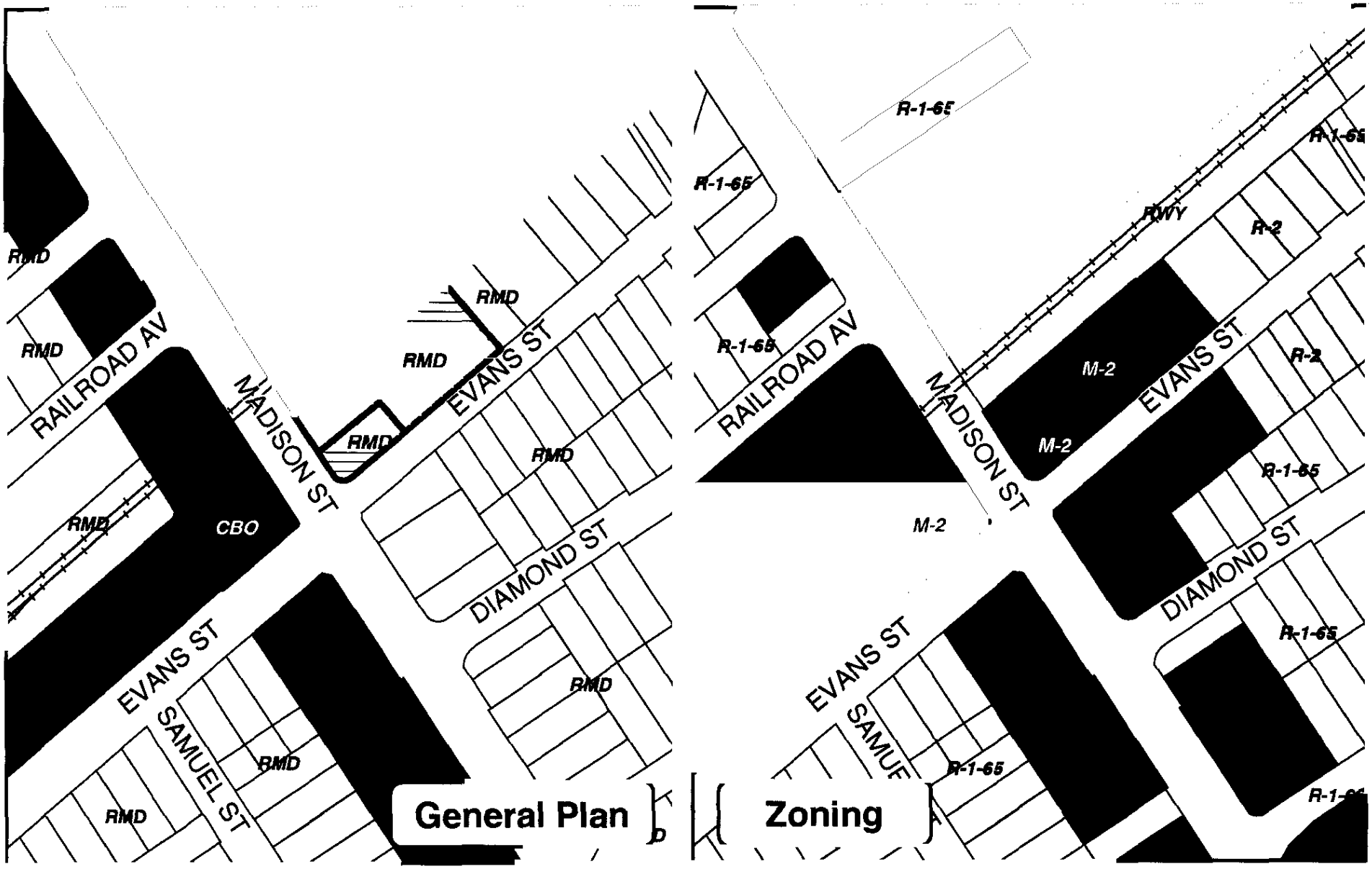

Zoning Code

Figure B - Site A (Proposed General Plan & Zoning)

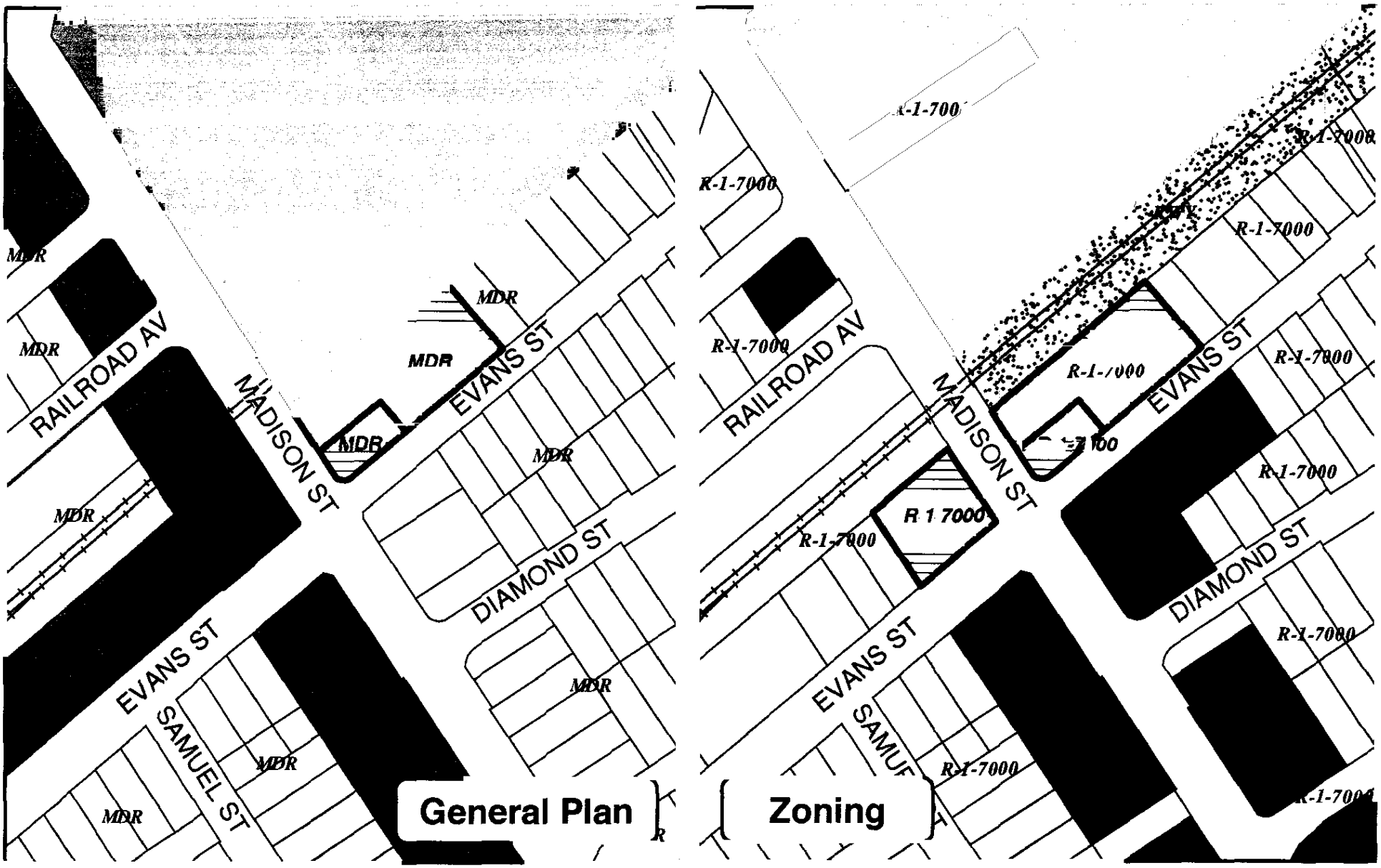

Zoning Code

Figure B - Site A (Staff Recommended Zoning)

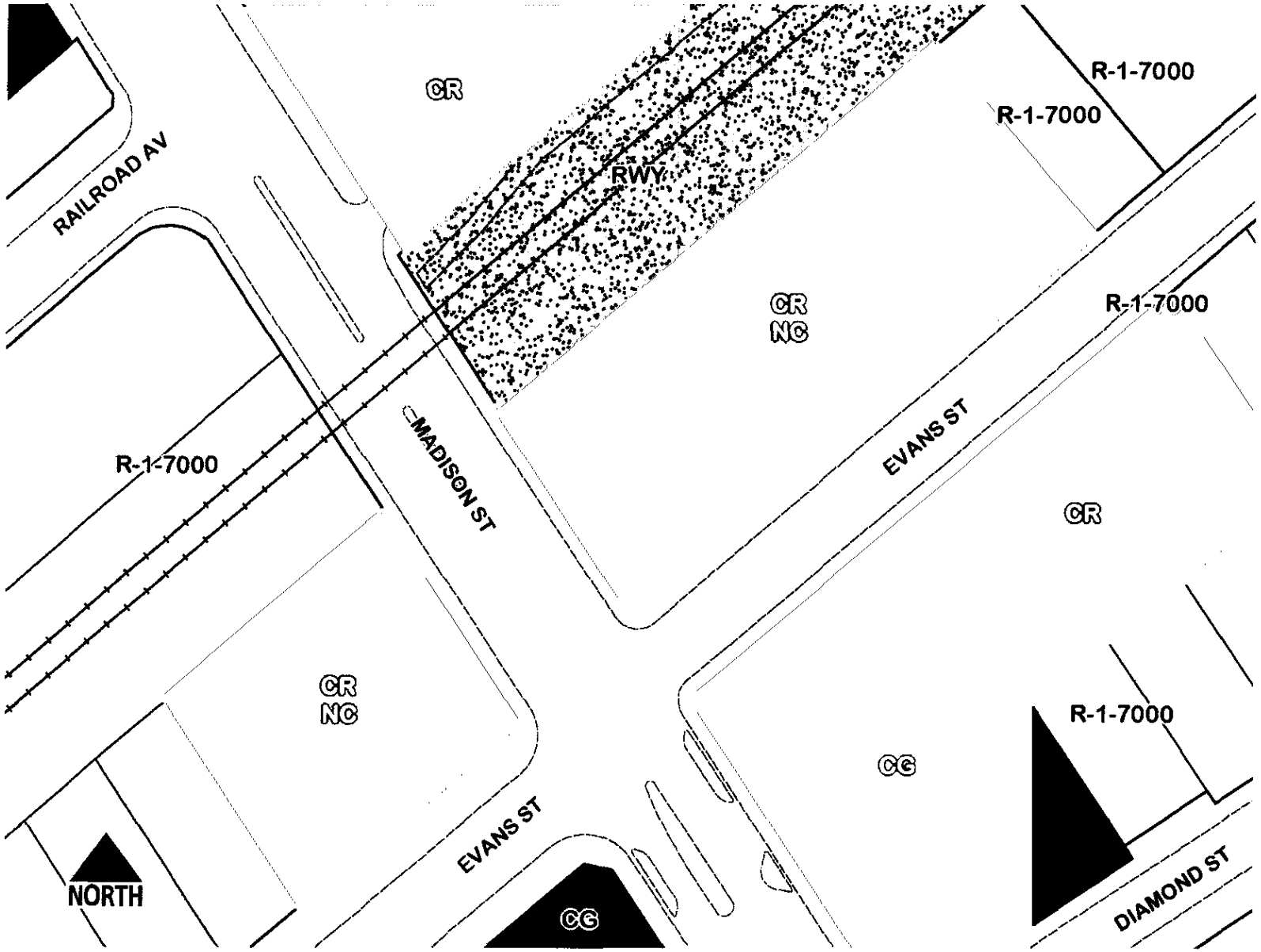

Zoning Code

Figure B - Site B (2003 Aerial Photo)

Zoning Code

Figure B - Site B (Existing General Plan & Zoning)

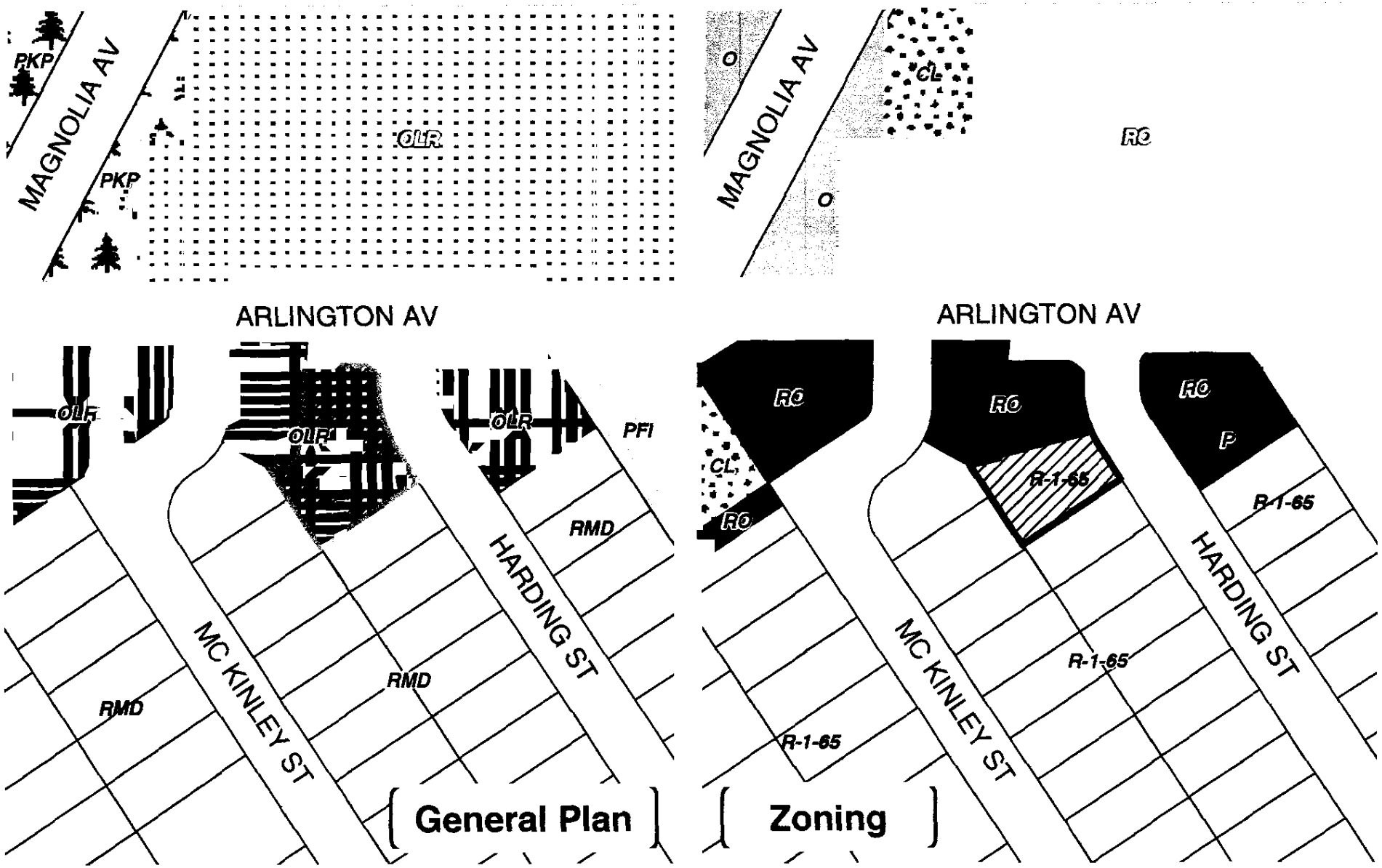

Zoning Code

Figure B - Site B (Proposed General Plan & Zoning)

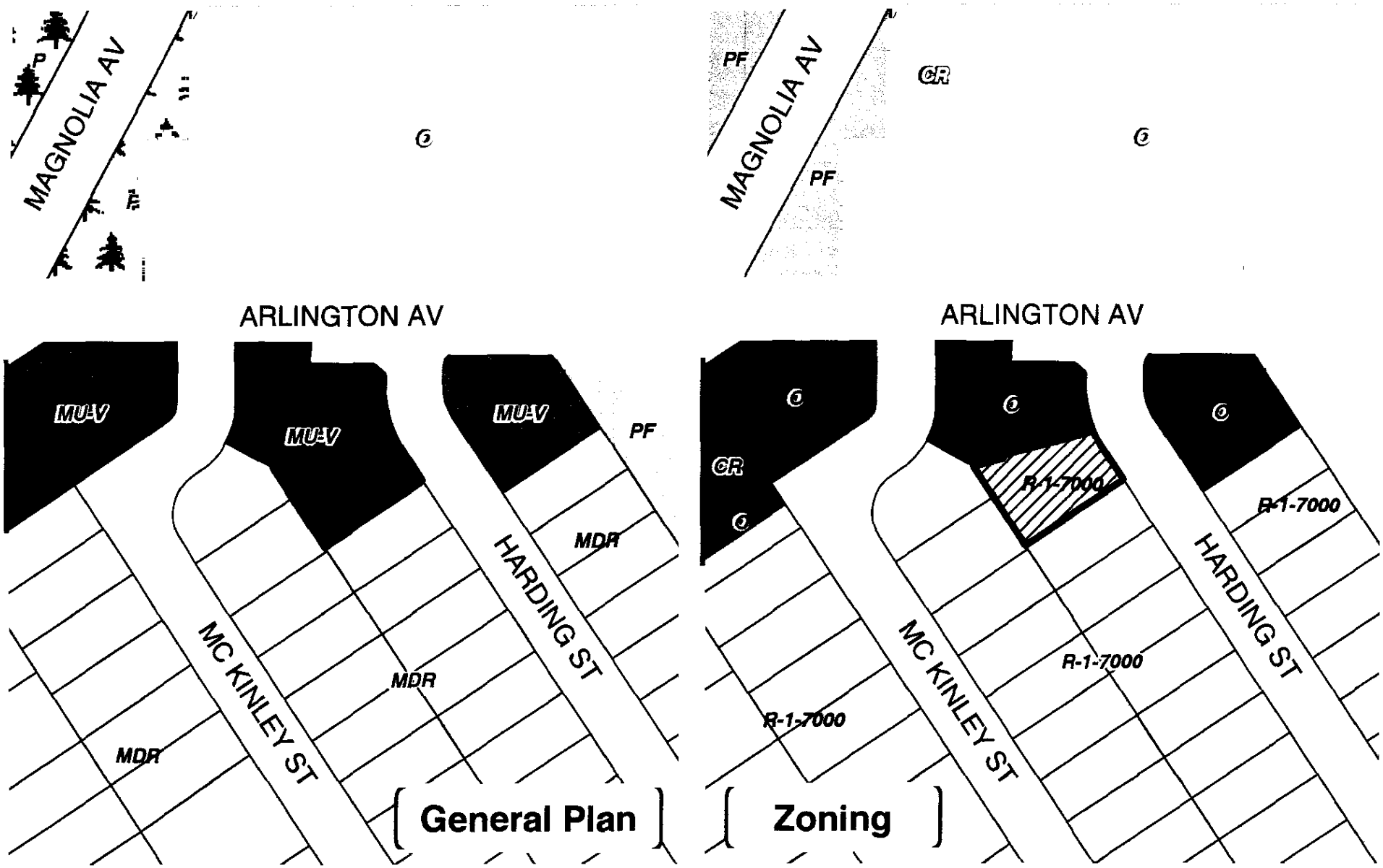

Zoning Code

Figure B - Site B (Staff Recommended Zoning)

Zoning Code

Figure B - Site C (2003 Aerial Photo)

Zoning Code

Figure B - Site C (Existing General Plan & Zoning)

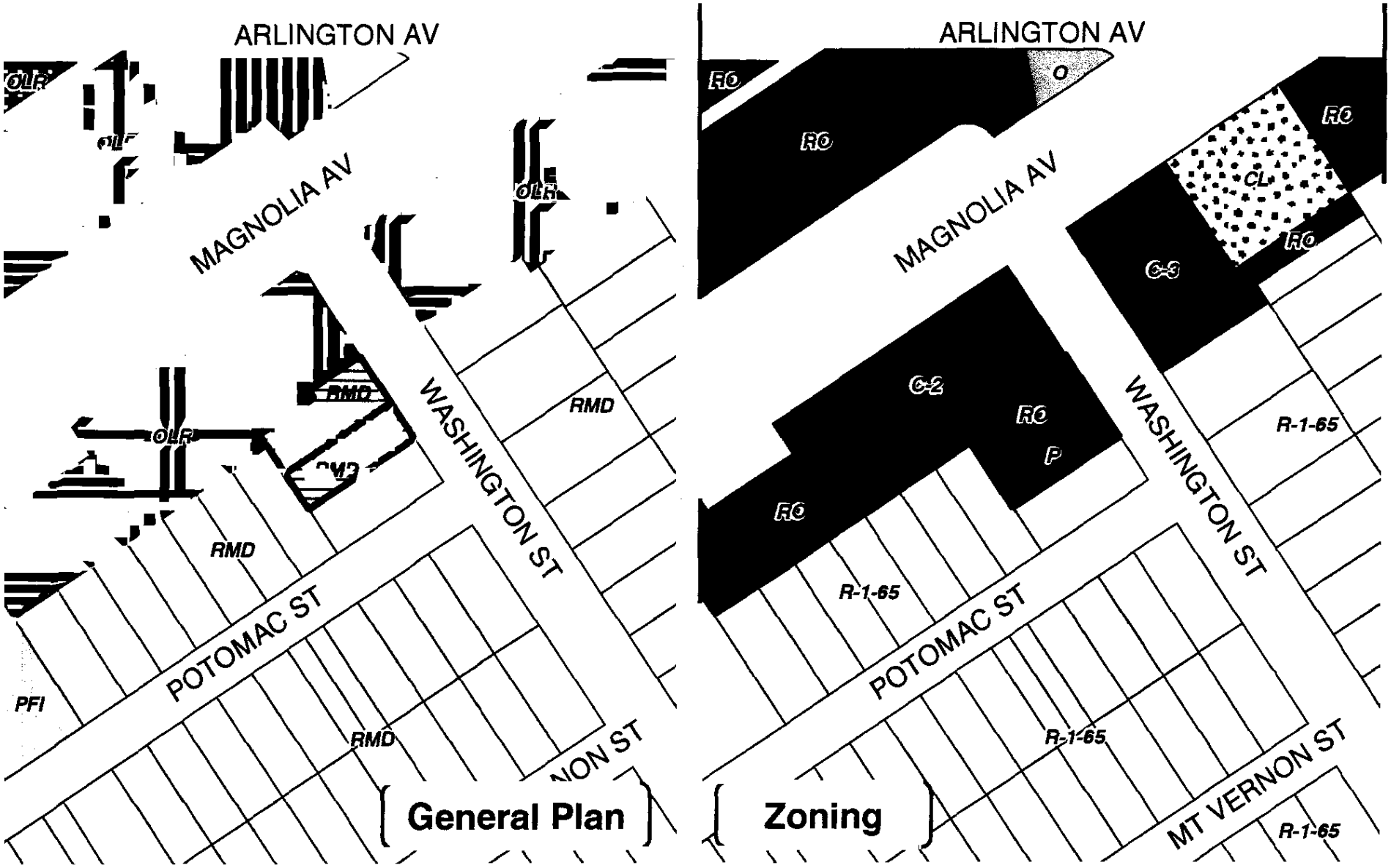

Zoning Code

Figure B - Site C (Proposed General Plan & Zoning)

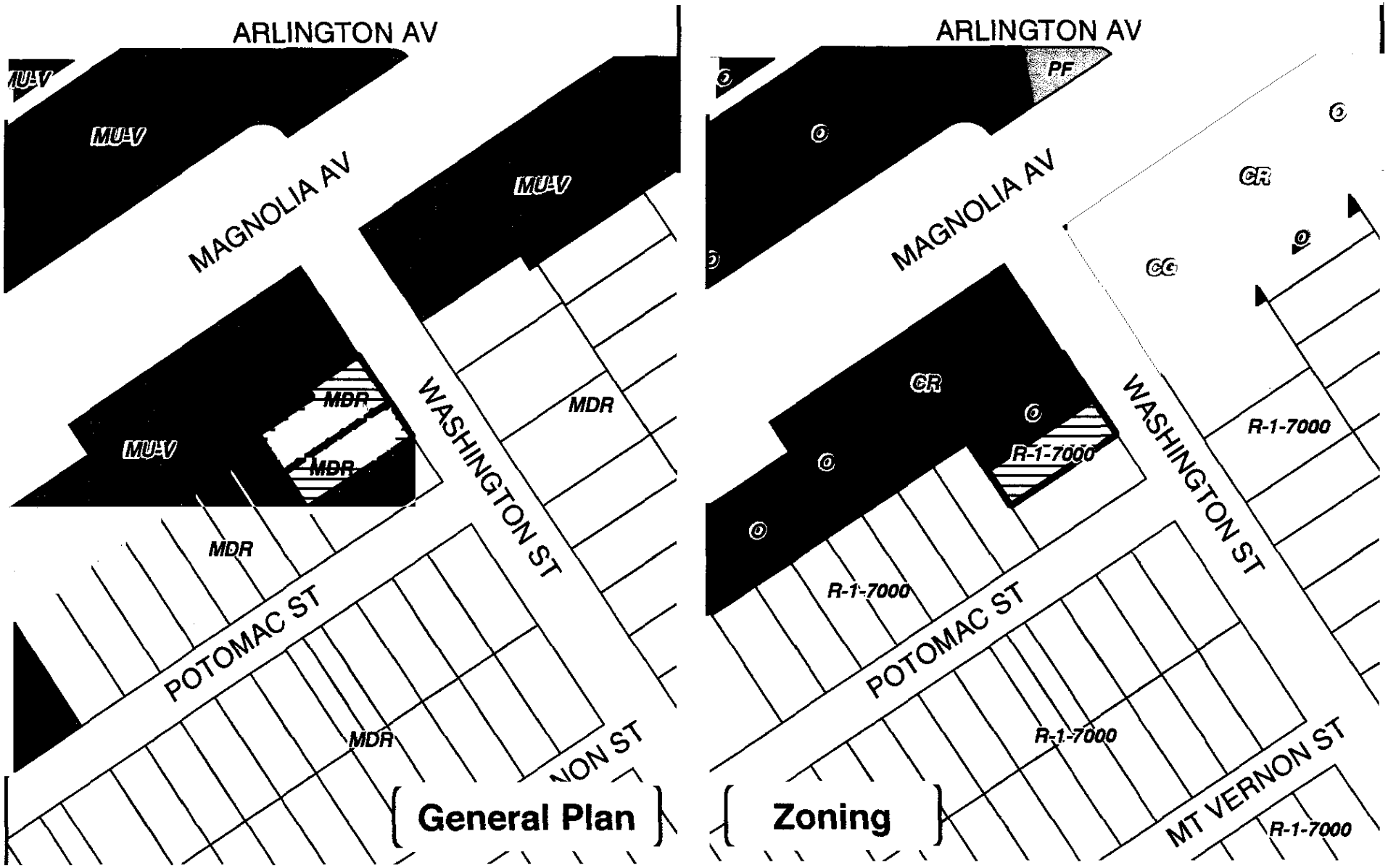

Zoning Code

Figure B - Site C (Staff Recommended Zoning)

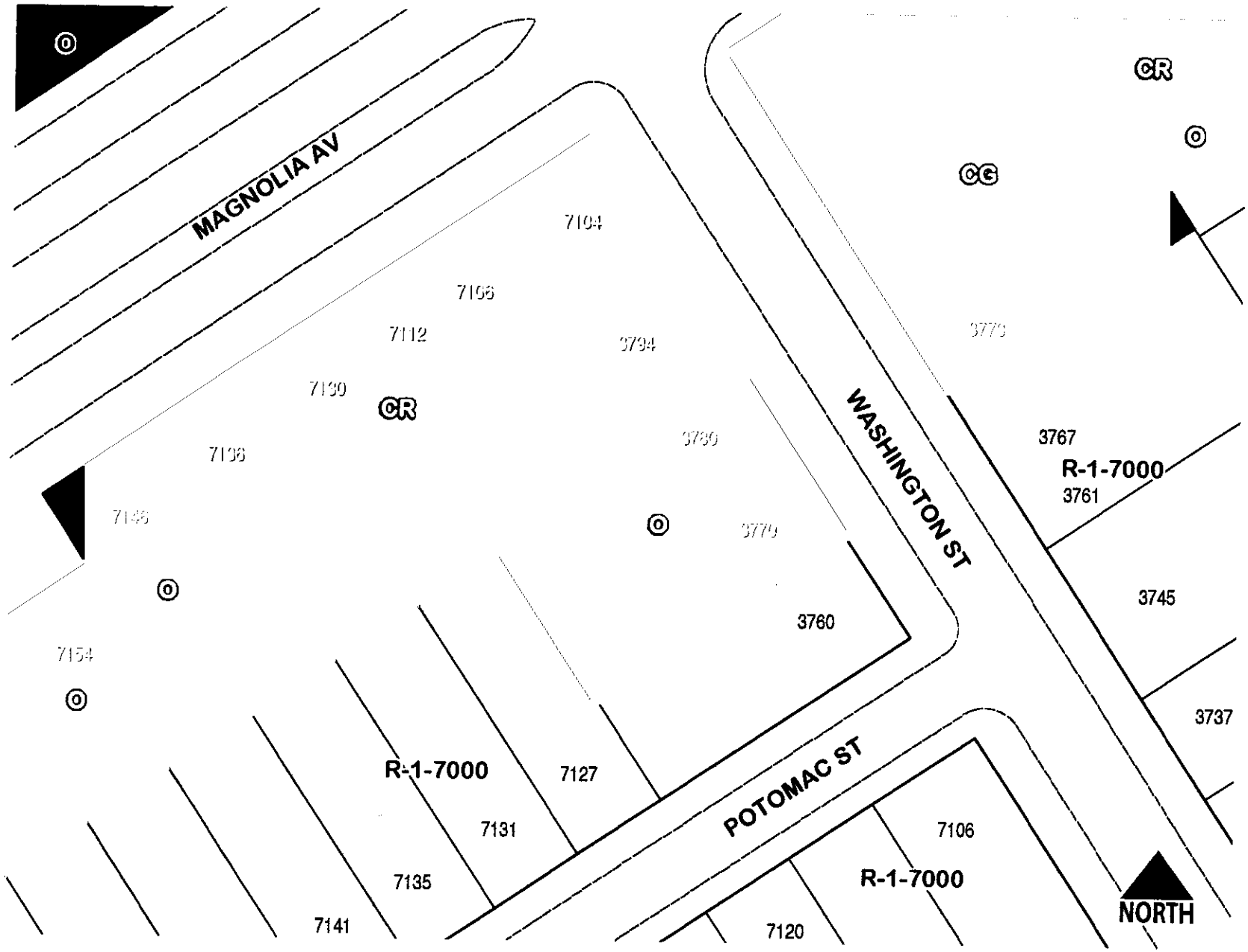

Zoning Code

Figure B - Site D (2003 Aerial Photo)

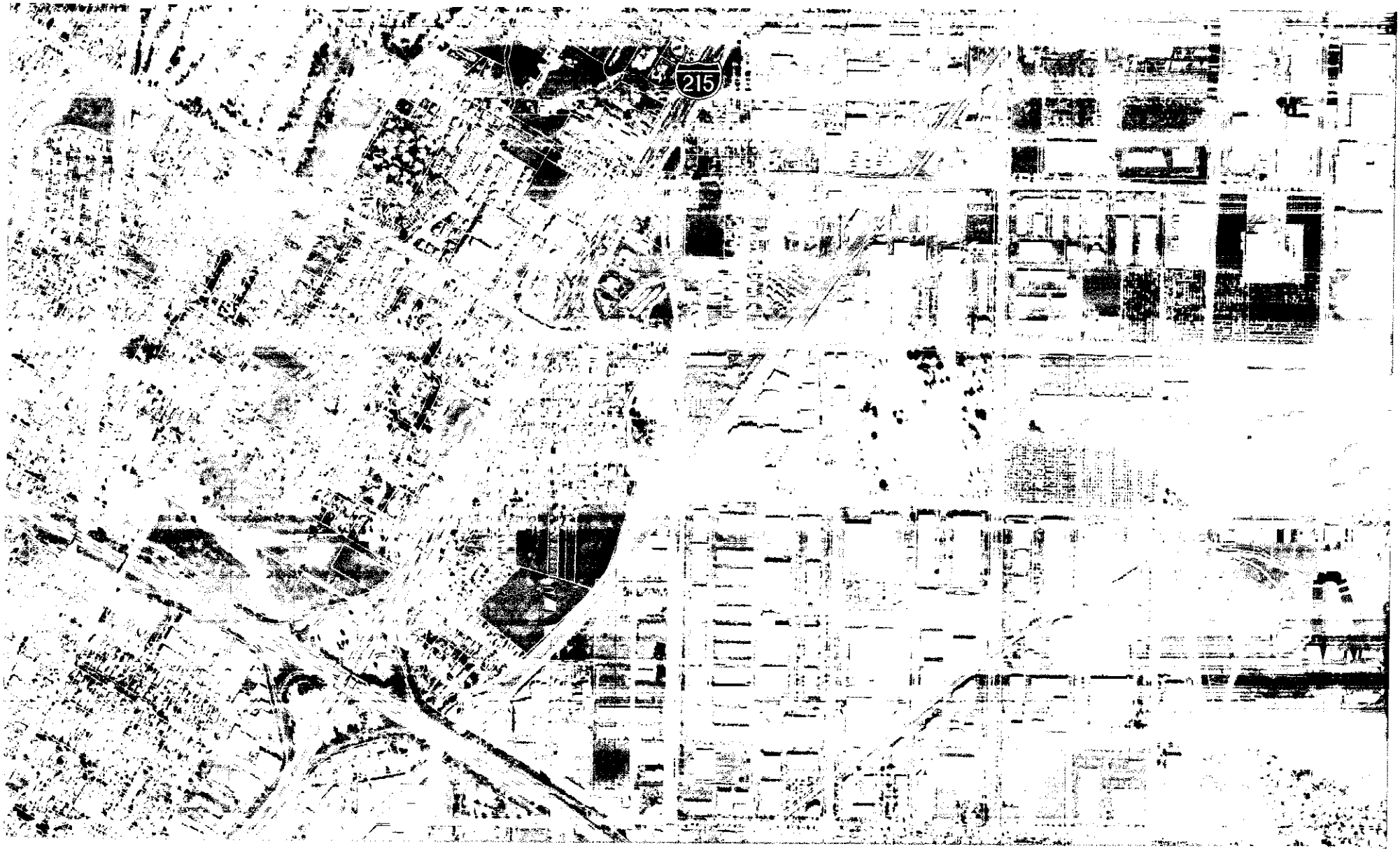

Zoning Code

Figure B - Site D (Existing General Plan & Zoning)

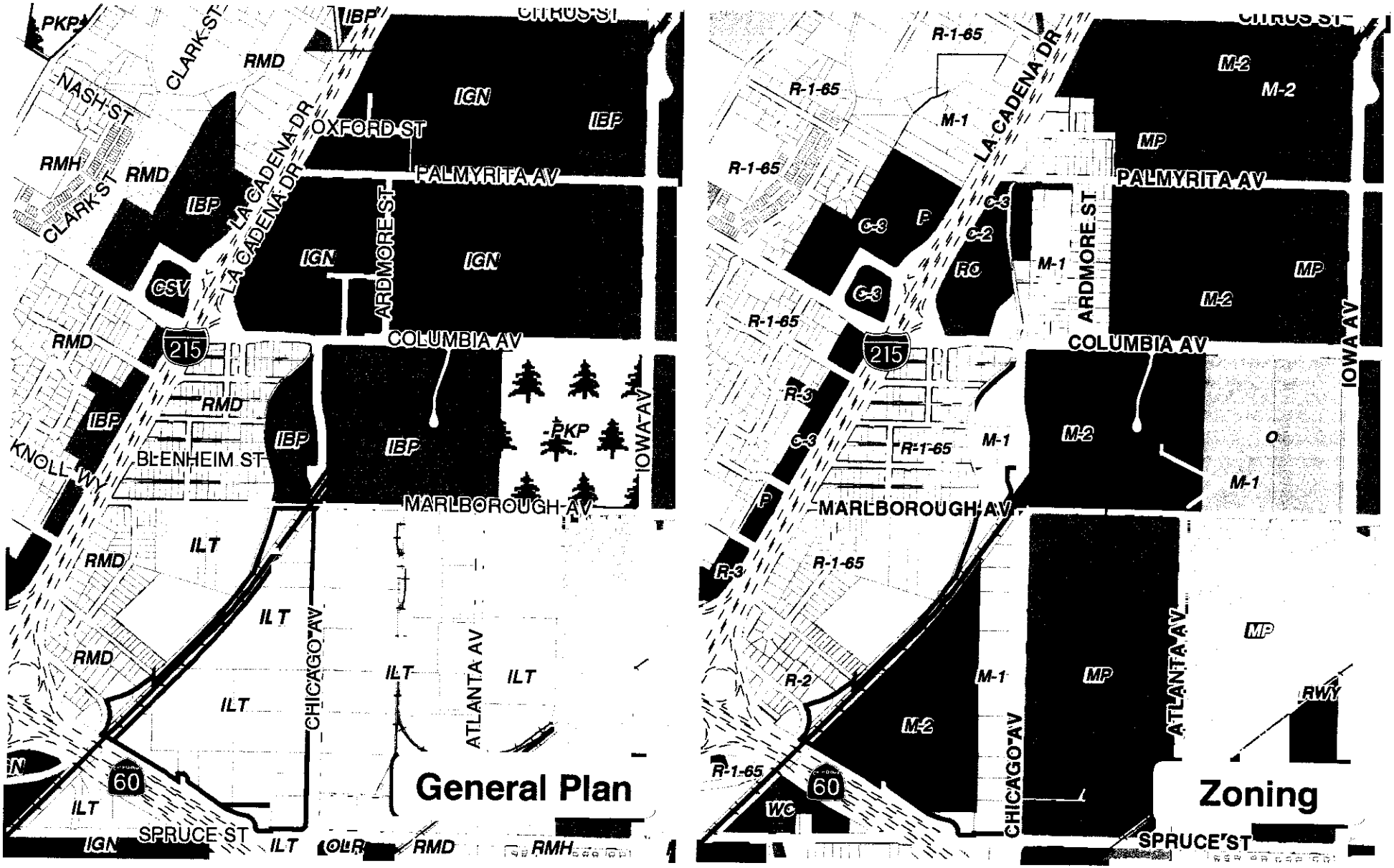

Zoning Code

Figure B - Site D (Proposed General Plan & Zoning)

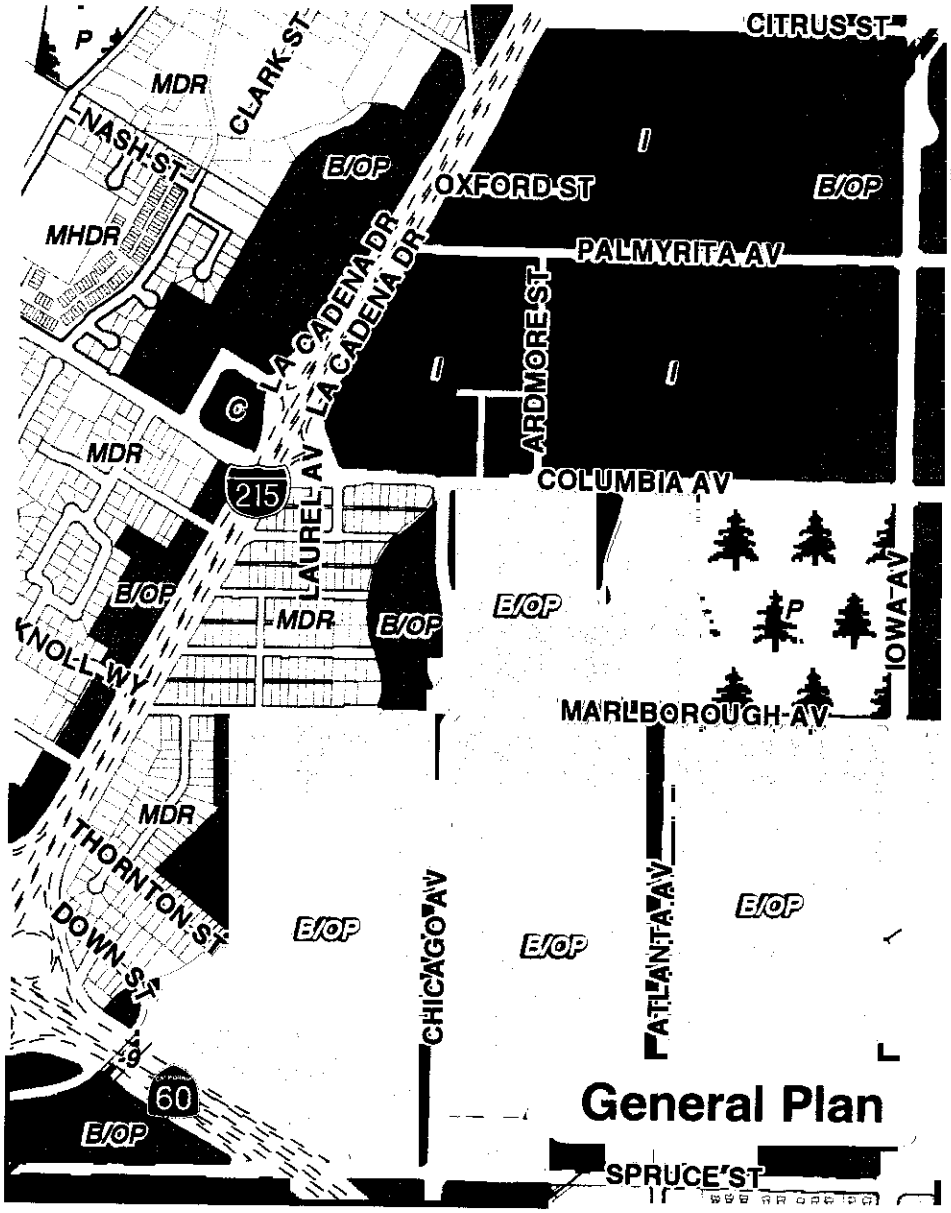

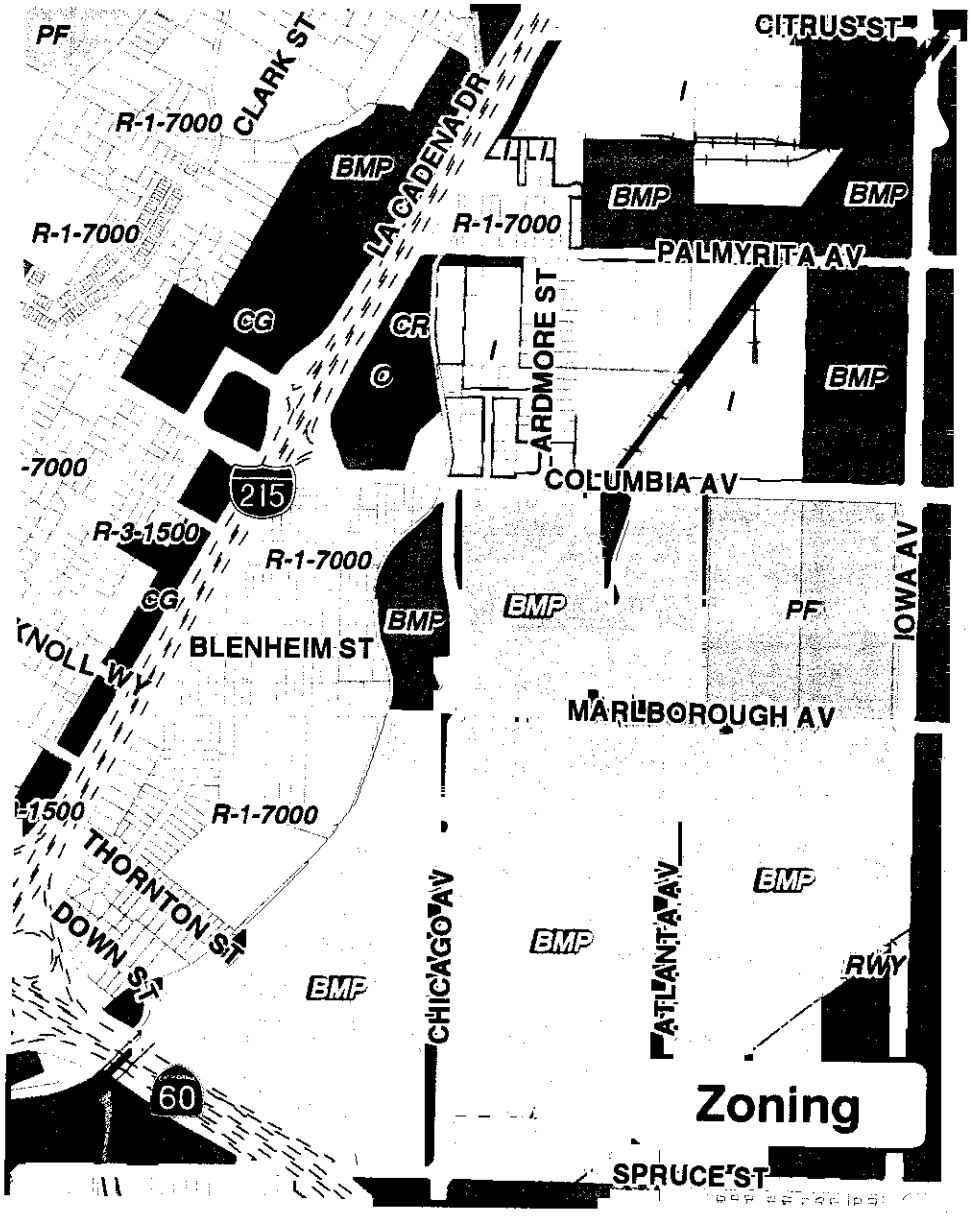

Zoning Code

Figure B - Site D (Staff Recommended Zoning)

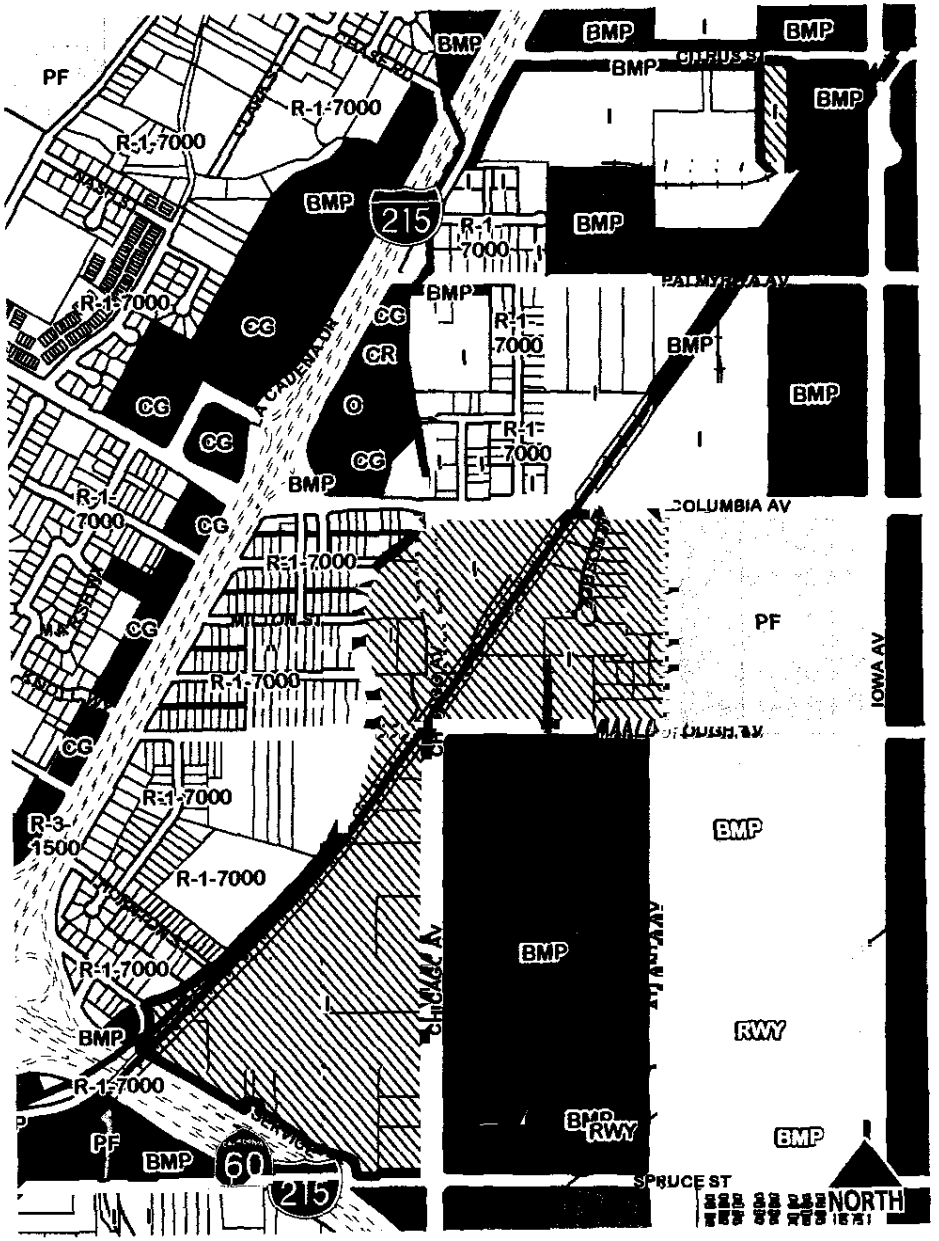

Zoning Code

Figure B - Site E (2003 Aerial Photo)

Zoning Code

Figure B - Site E (Existing General Plan & Zoning)

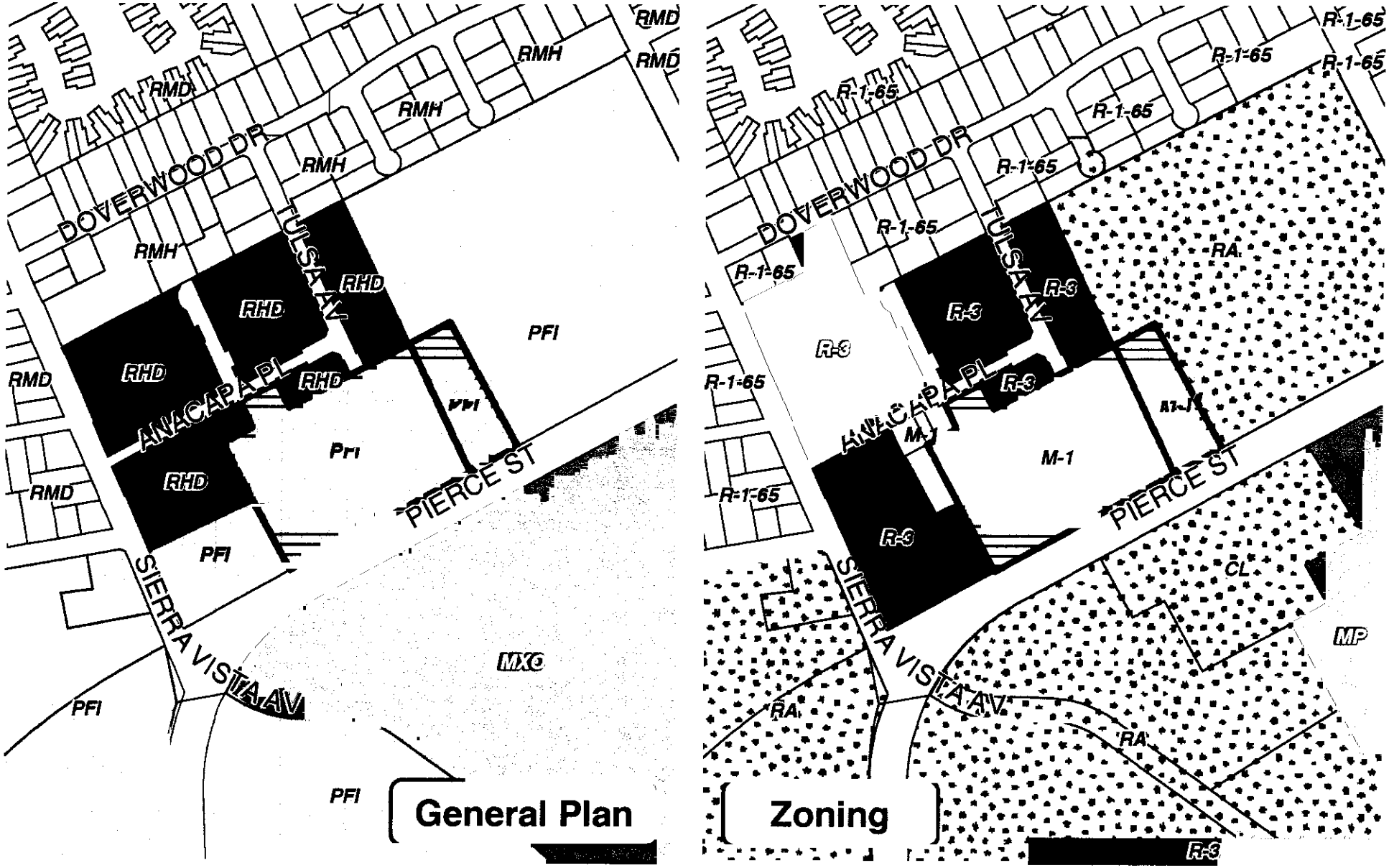

Zoning Code

Figure B - Site E (Proposed General Plan & Zoning)

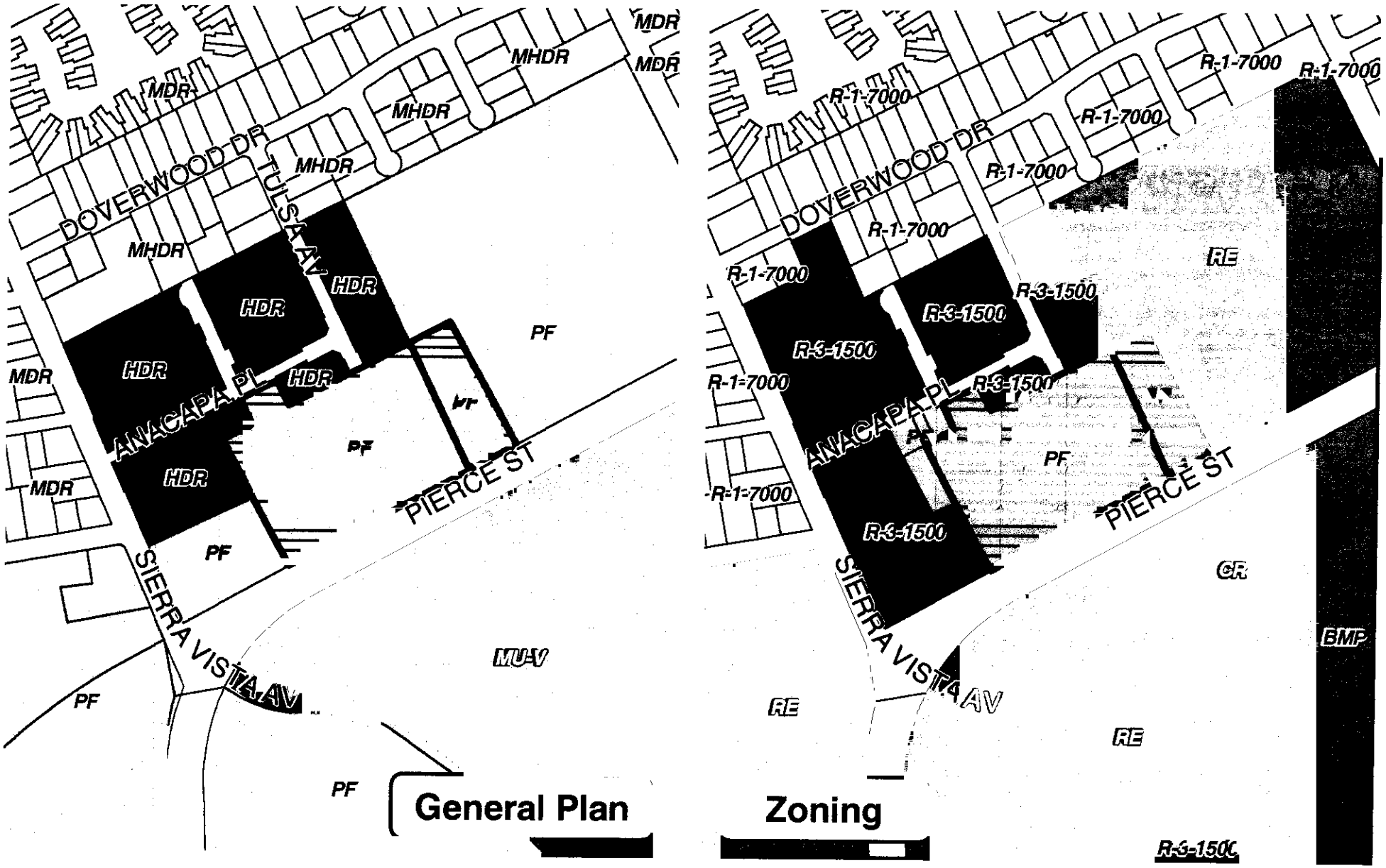

Zoning Code

Figure B - Site E (Staff Recommended Zoning)

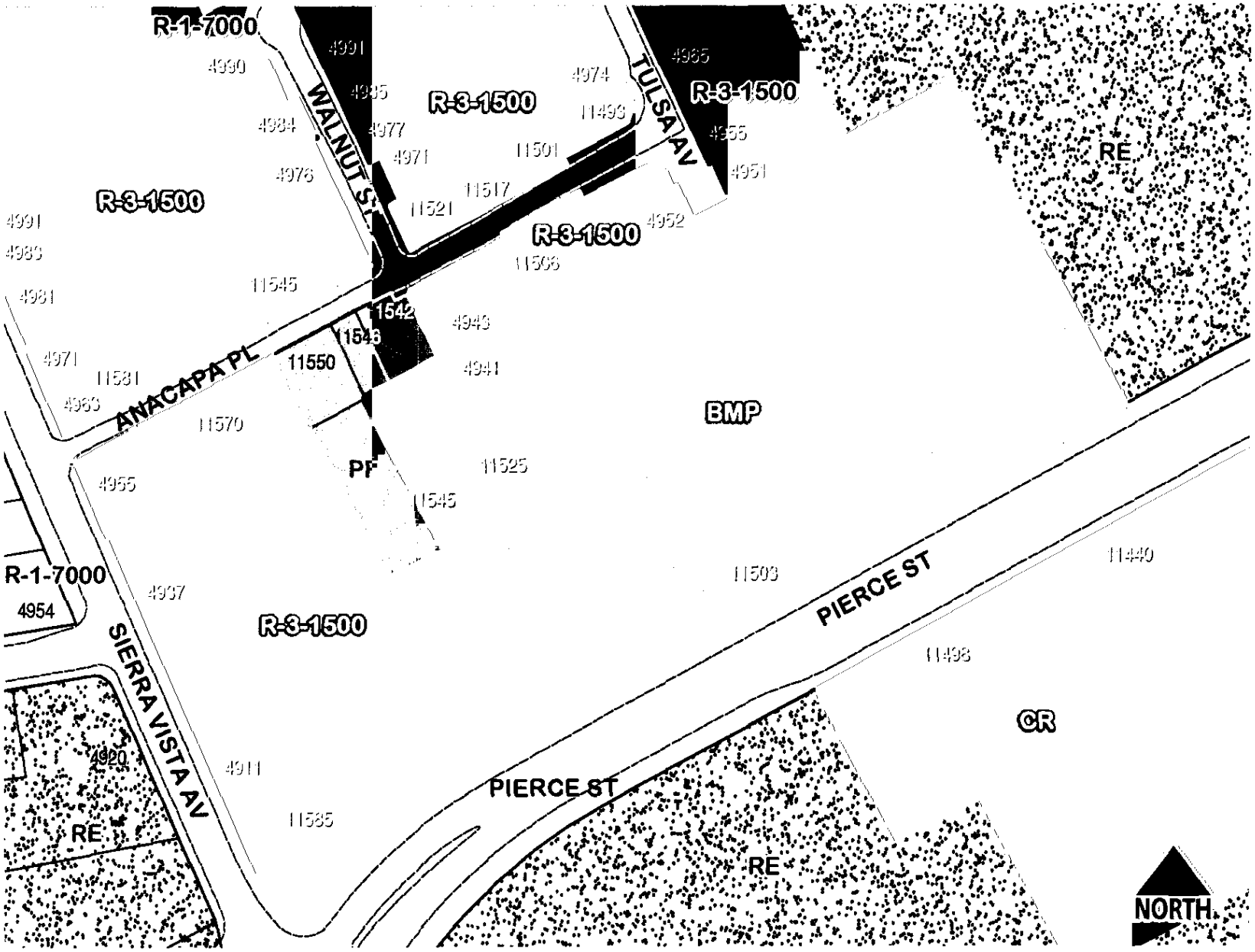

Zoning Code

Figure B - Site F (2003 Aerial Photo)

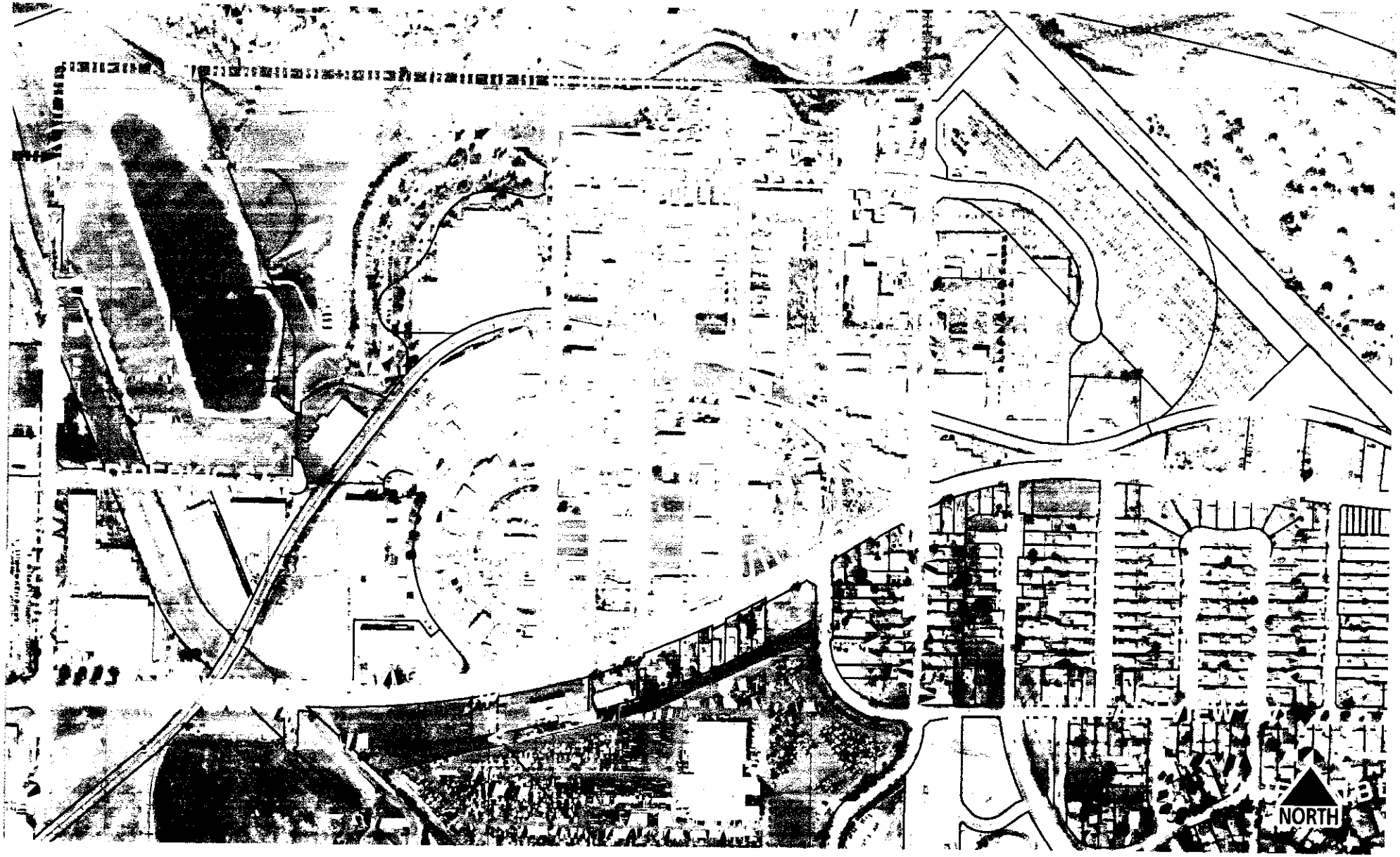

Zoning Code

Figure B - Site F (Existing General Plan & Zoning)

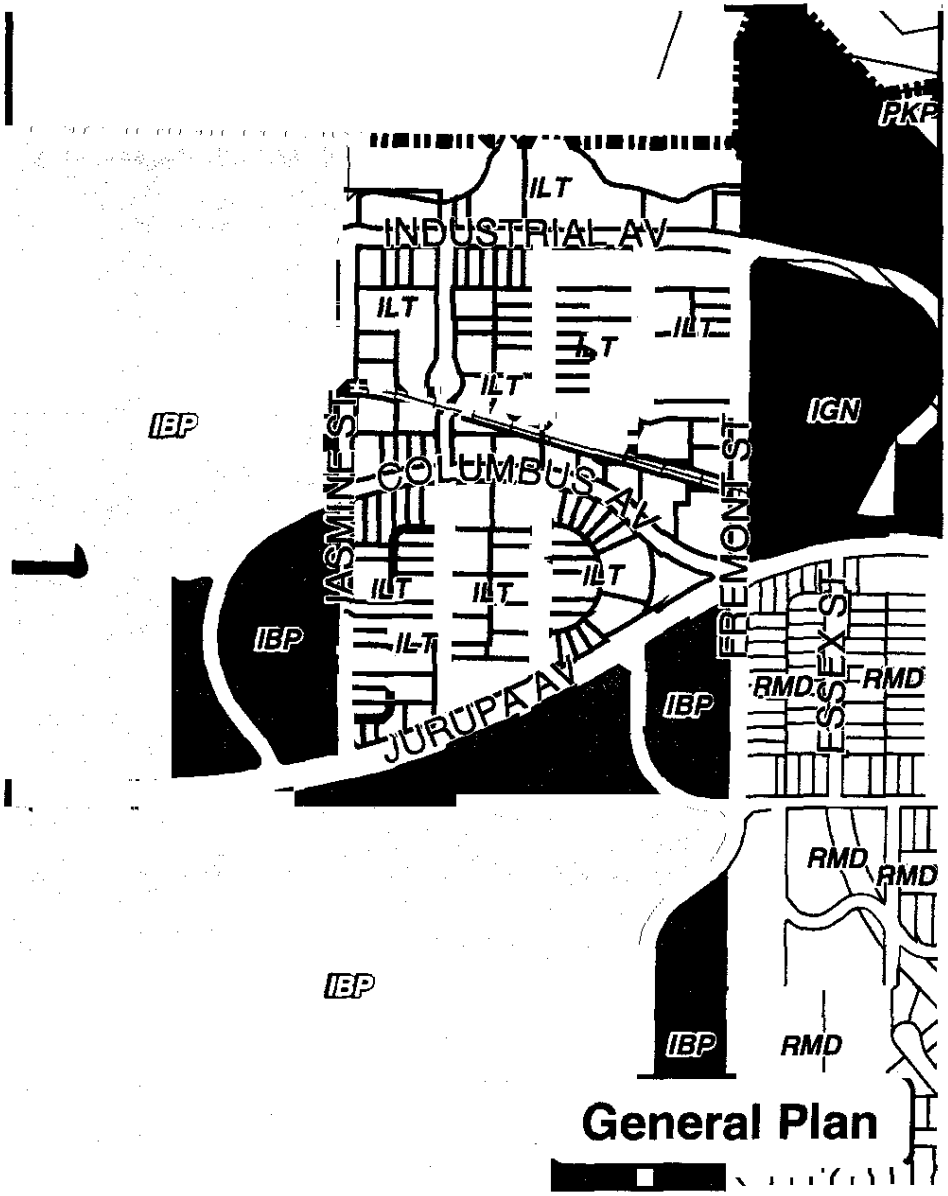

General Plan

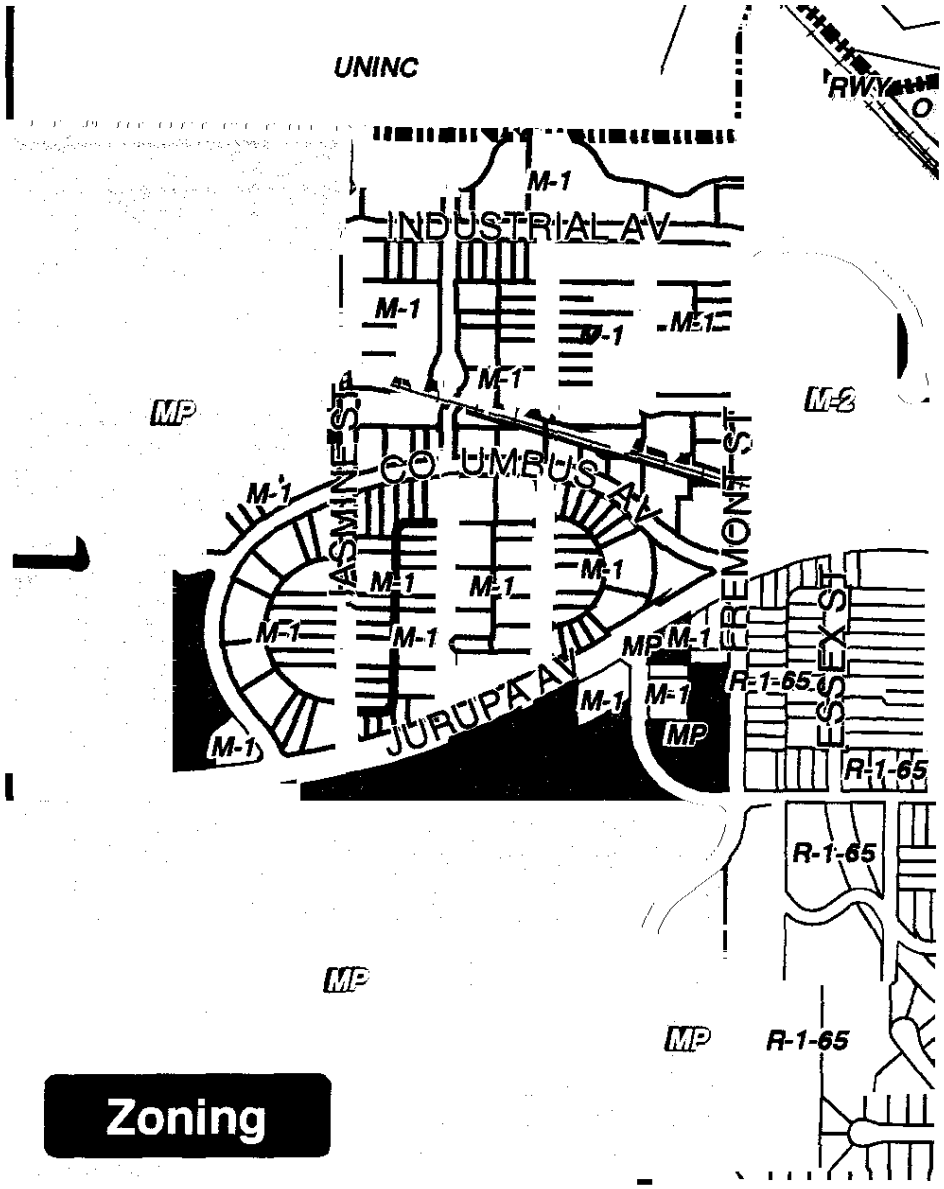

Zoning

Zoning Code

Figure B - Site F (Proposed General Plan & Zoning)

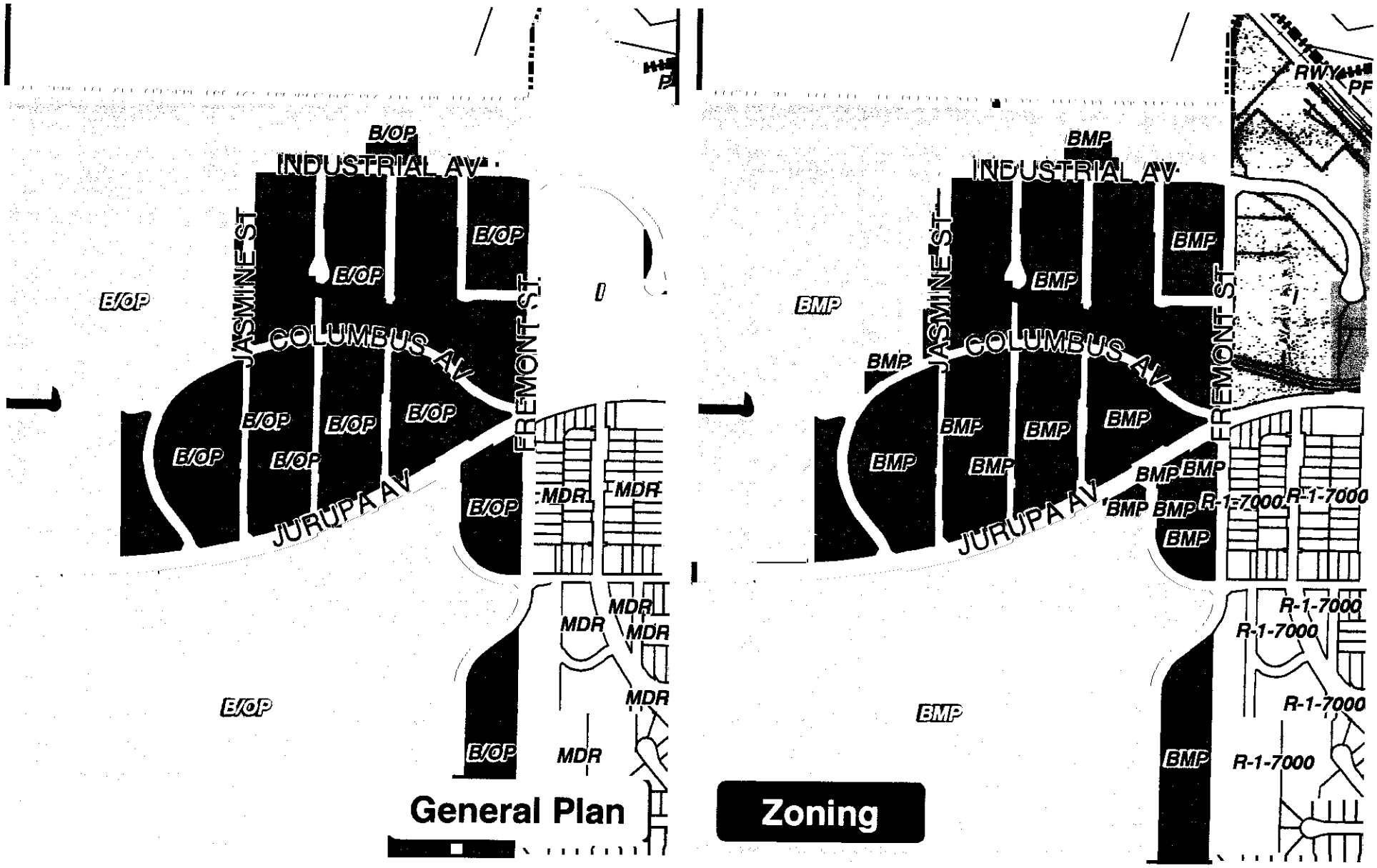

Zoning Code

Figure B - Site F (Staff Recommended Zoning)

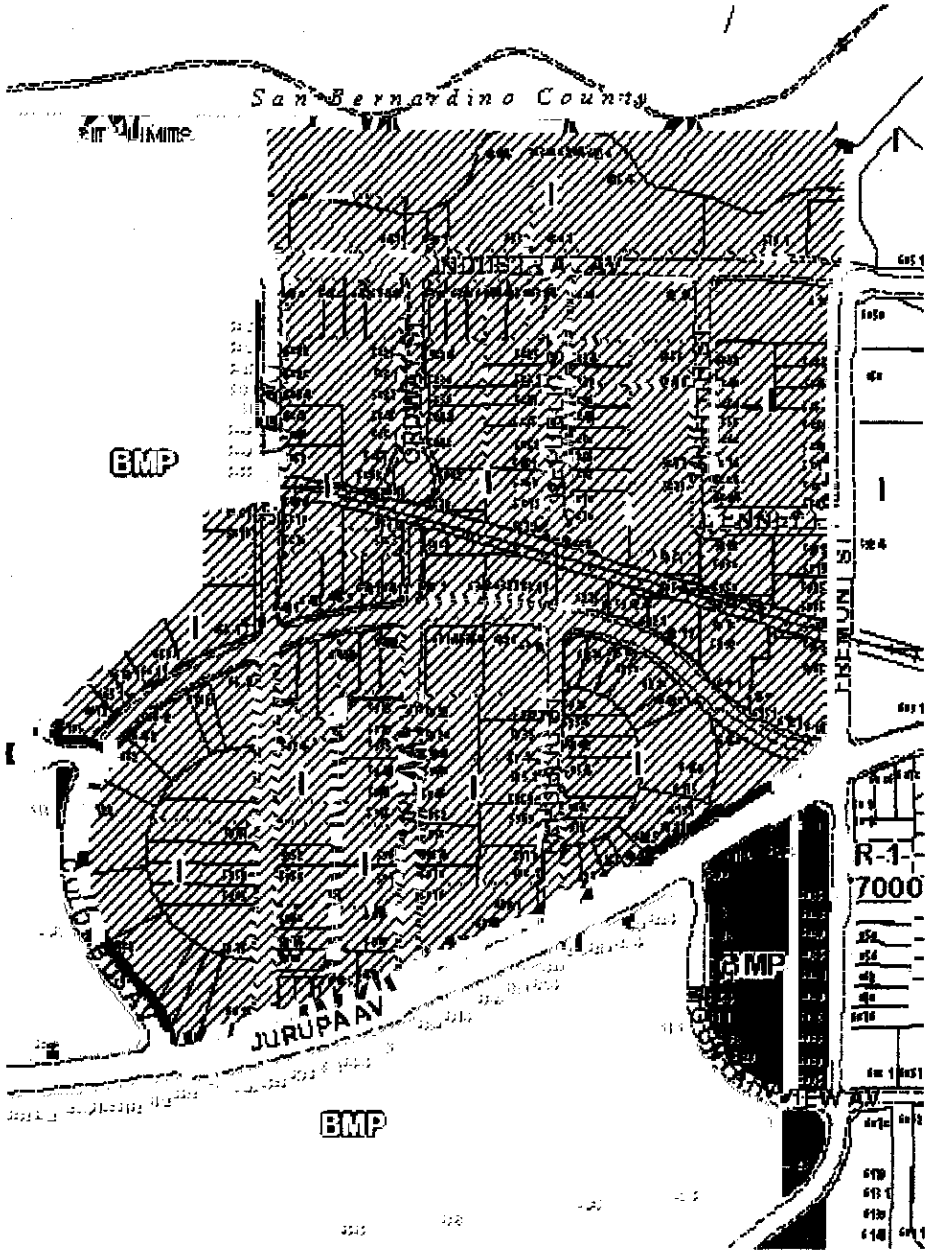

Zoning Code

Figure B - Site G (2003 Aerial Photo)

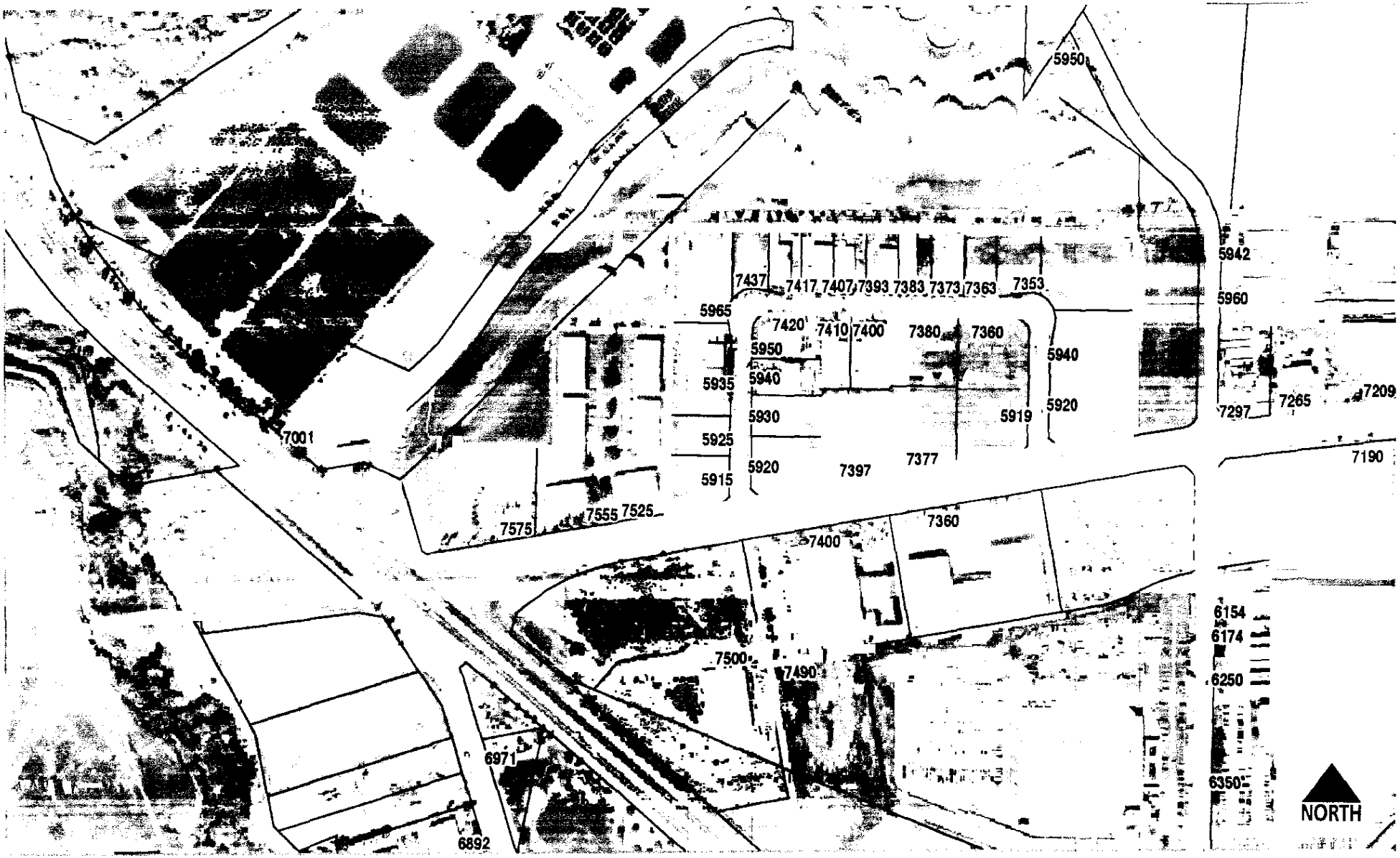

Zoning Code

Figure B - Site G (Existing General Plan & Zoning)

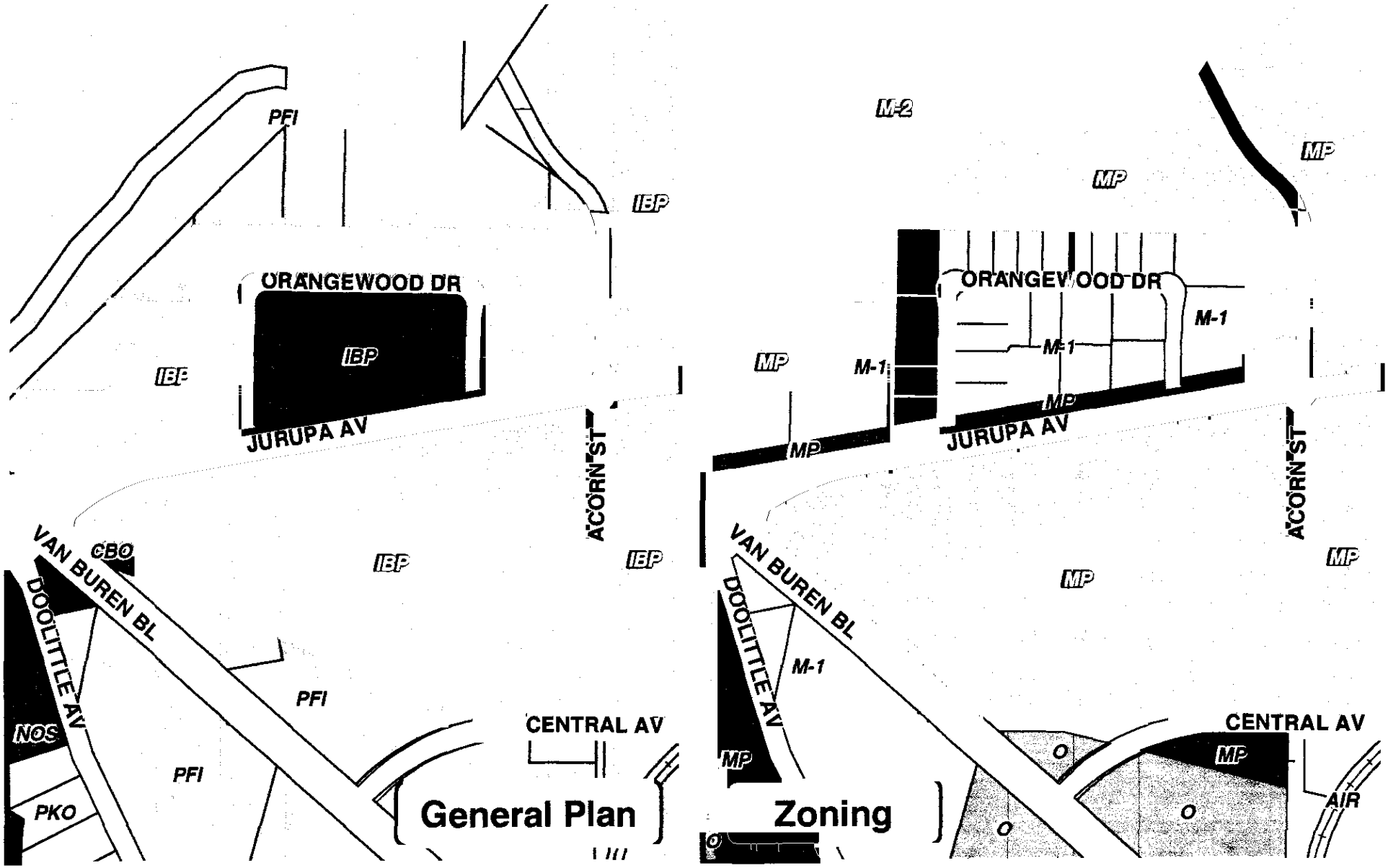

Zoning Code

Figure B - Site G (Proposed General Plan & Zoning)

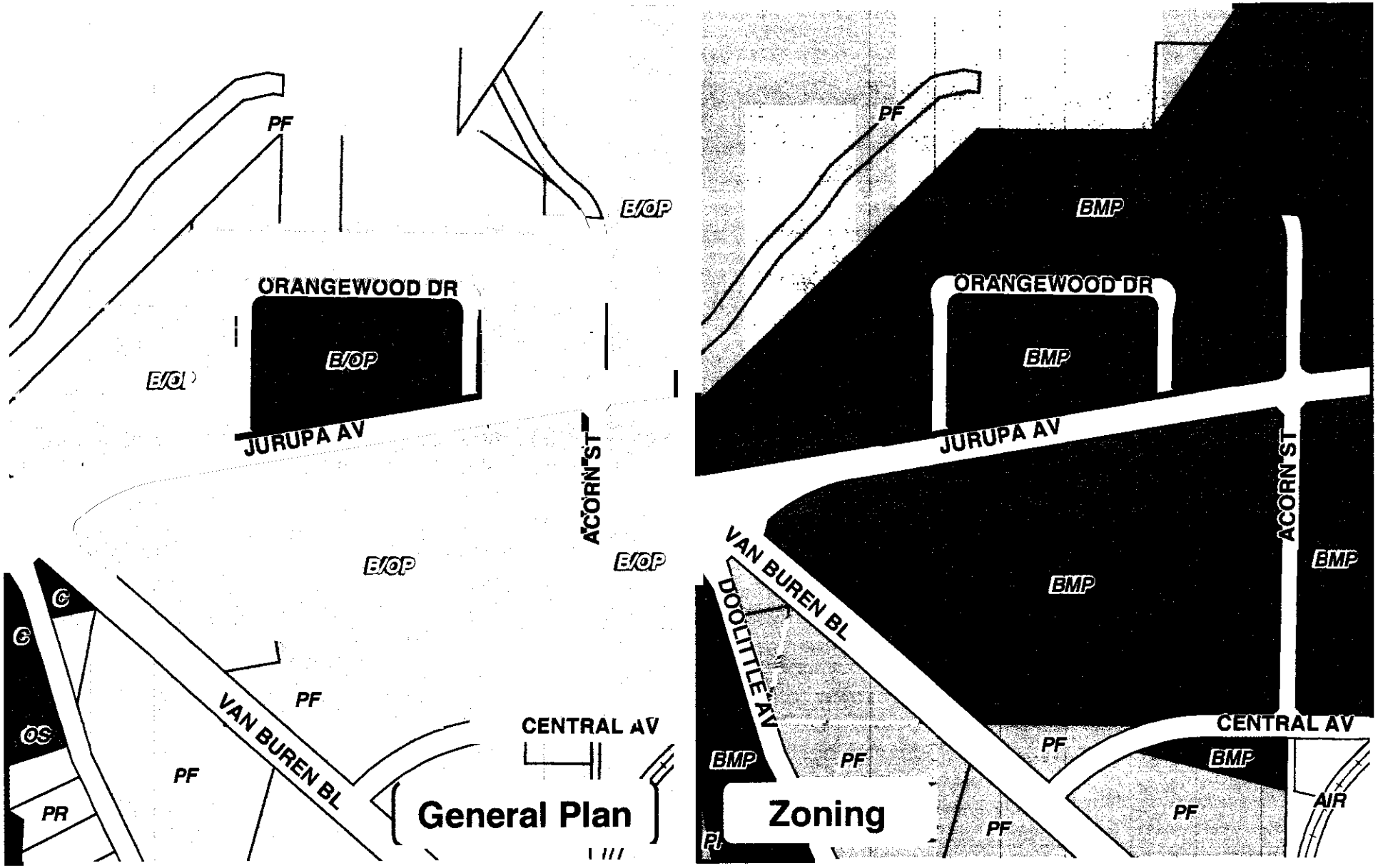

Zoning Code

Figure B - Site G (Staff Recommended Zoning)

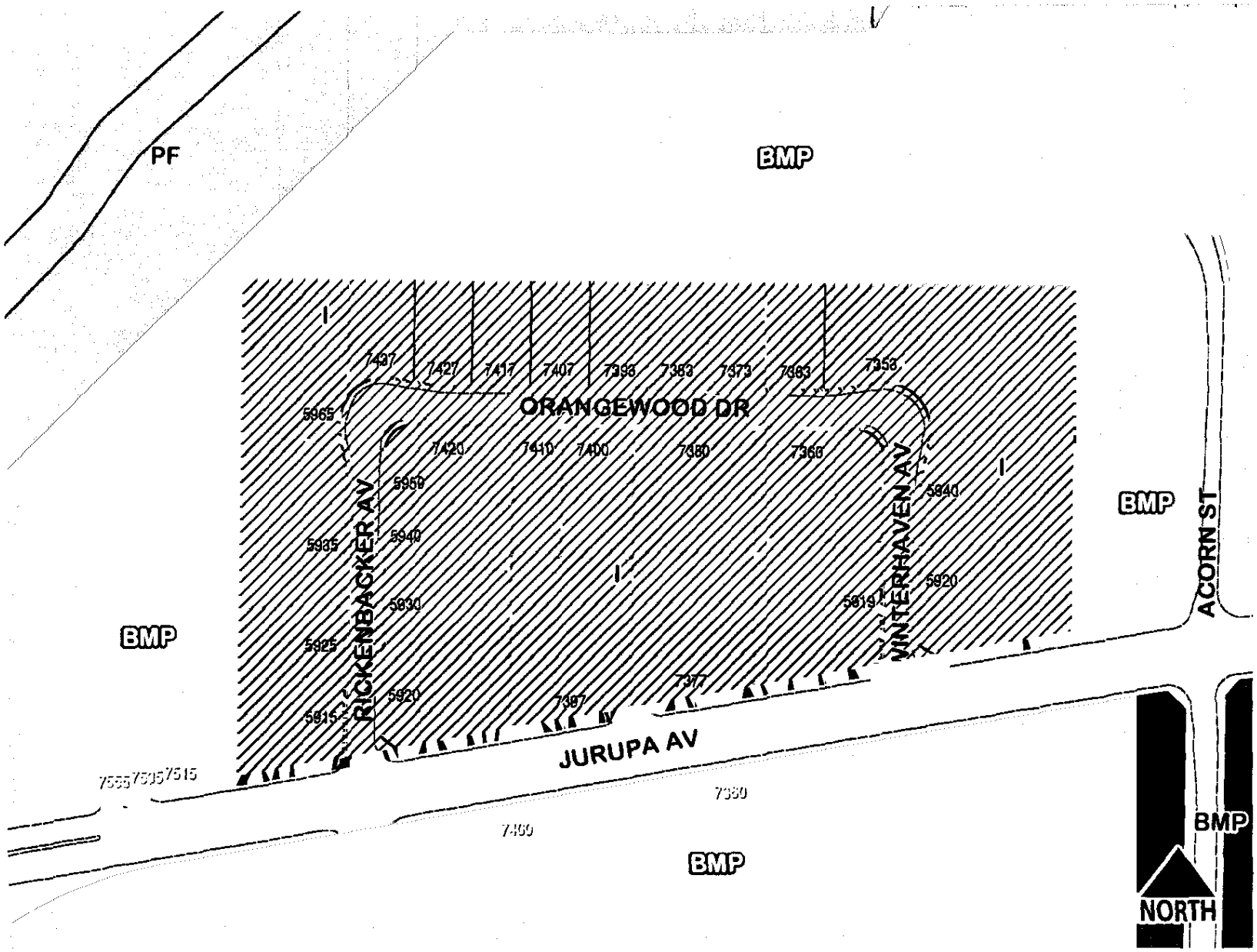

Zoning Code

Figure B - Site H (2003 Aerial Photo)

Zoning Code

Figure B - Site H (Existing General Plan & Zoning)

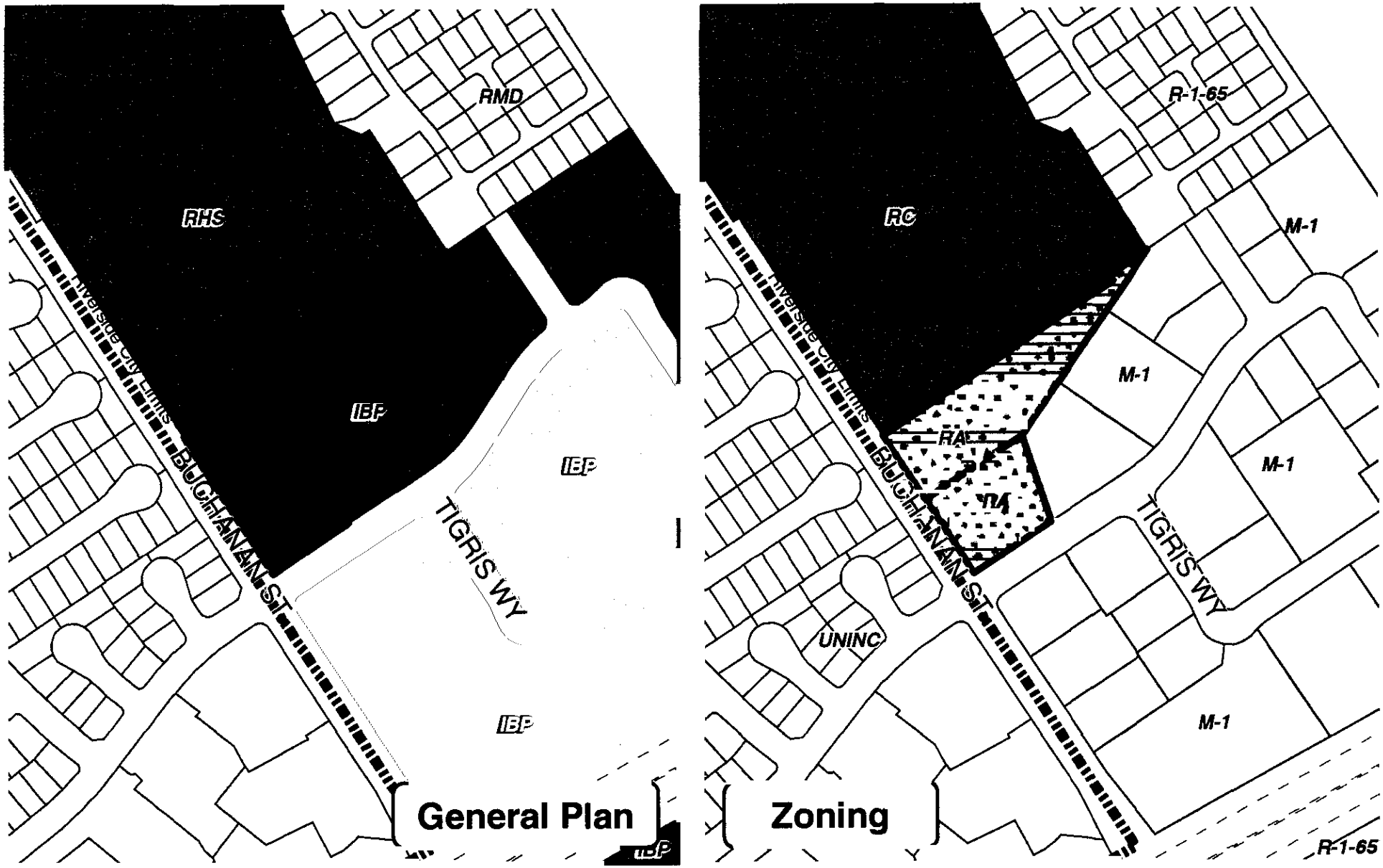

Zoning Code

Figure B - Site H (Proposed General Plan & Zoning)

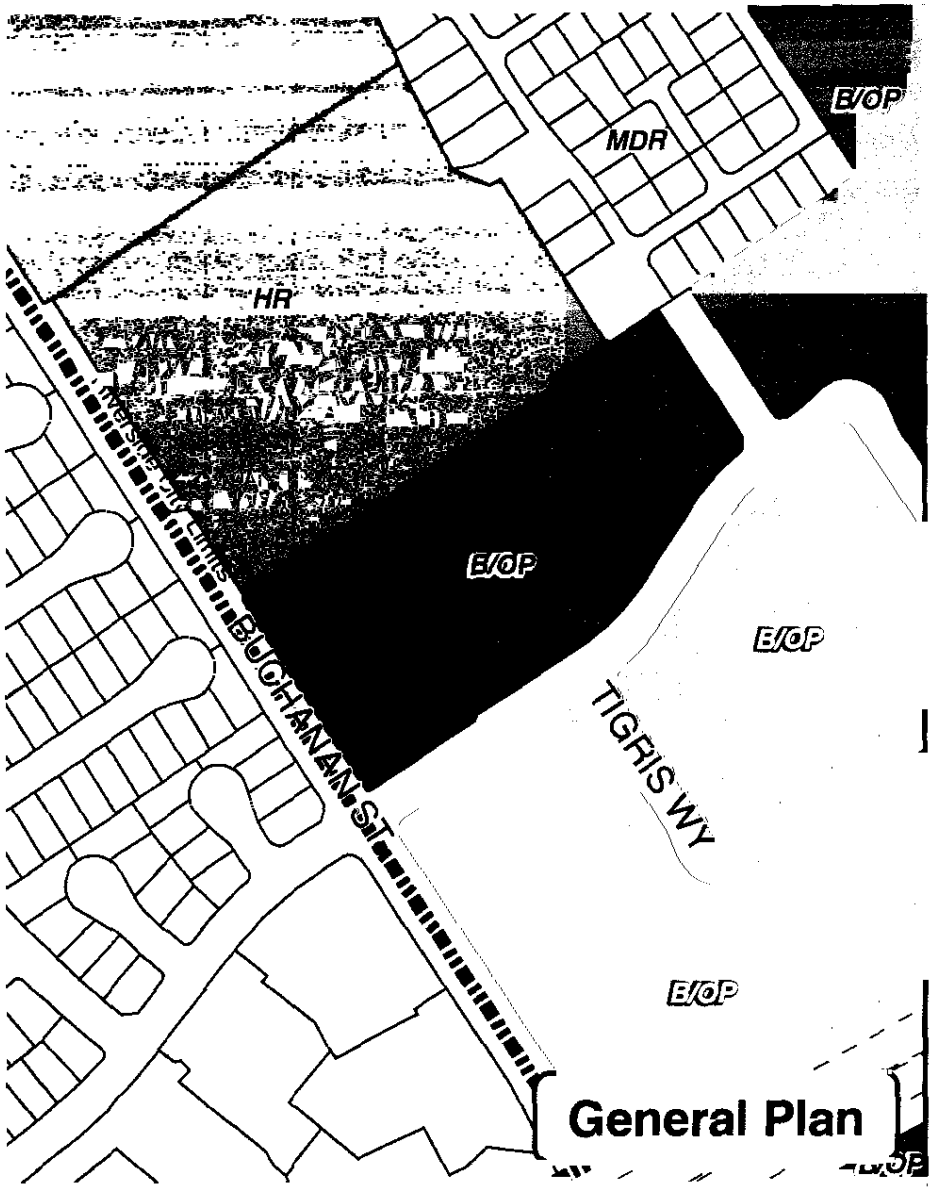

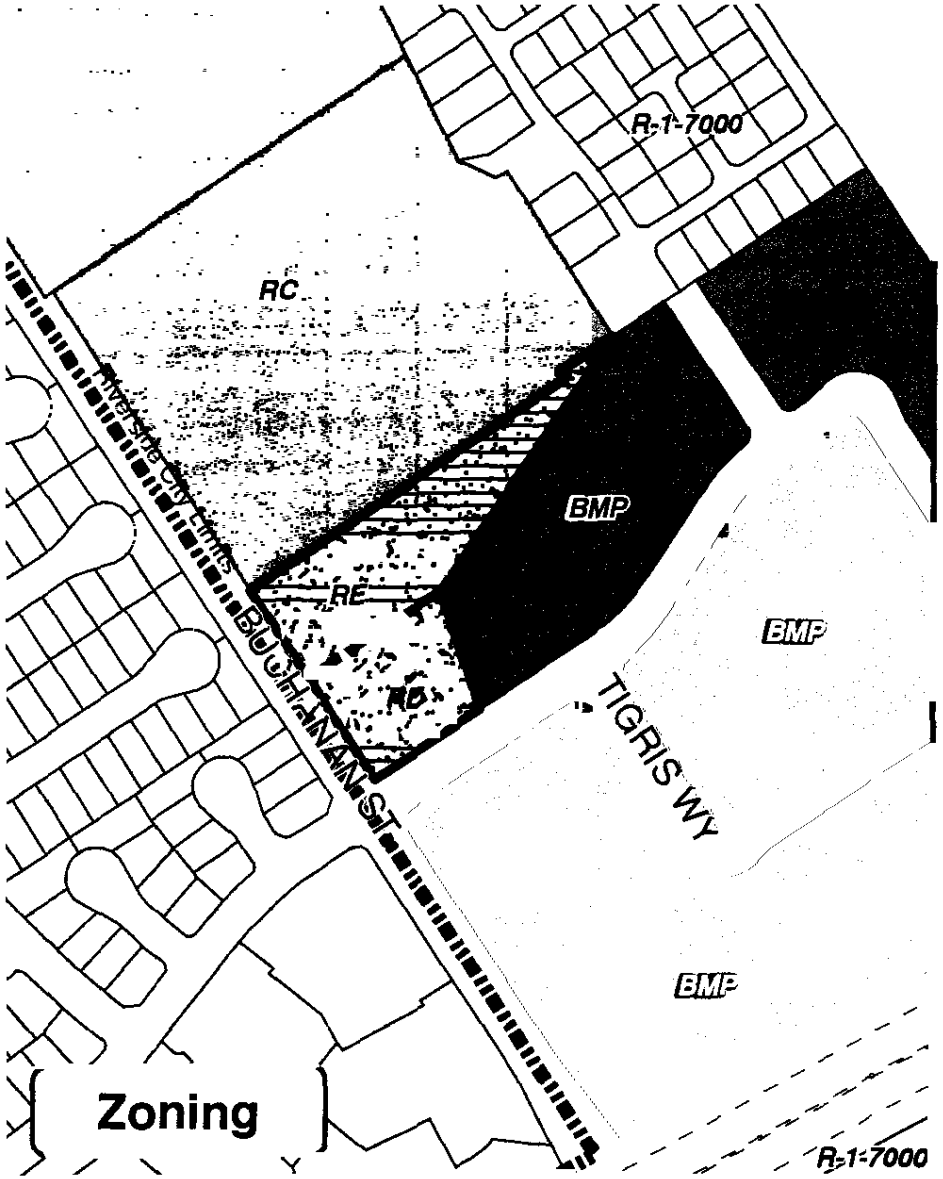

Zoning Code

Figure B - Site H (Staff Recommended Zoning)

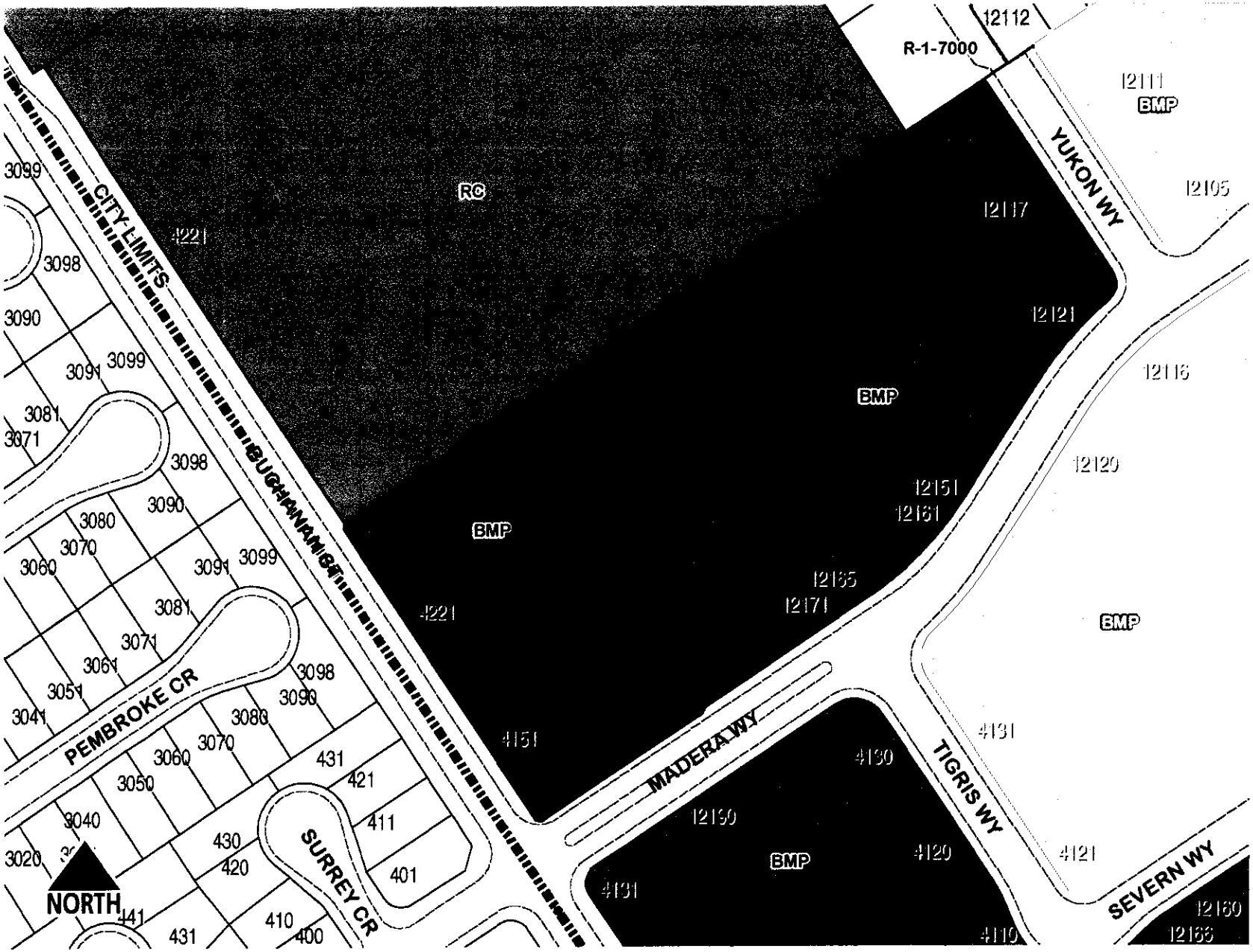

Zoning Code

Figure B - Site I (2003 Aerial Photo)

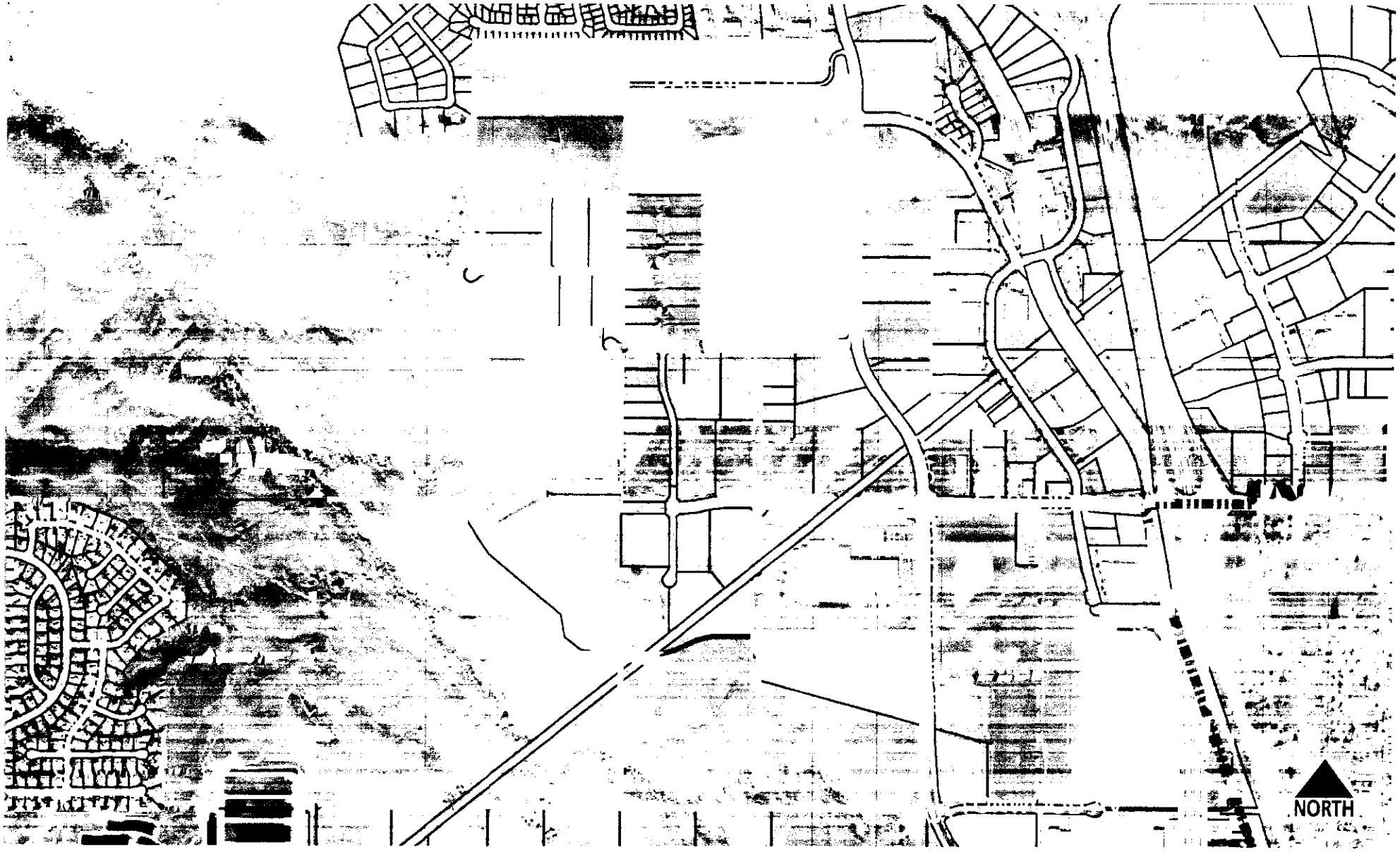

Zoning Code

Figure B - Site I (Existing General Plan & Zoning)

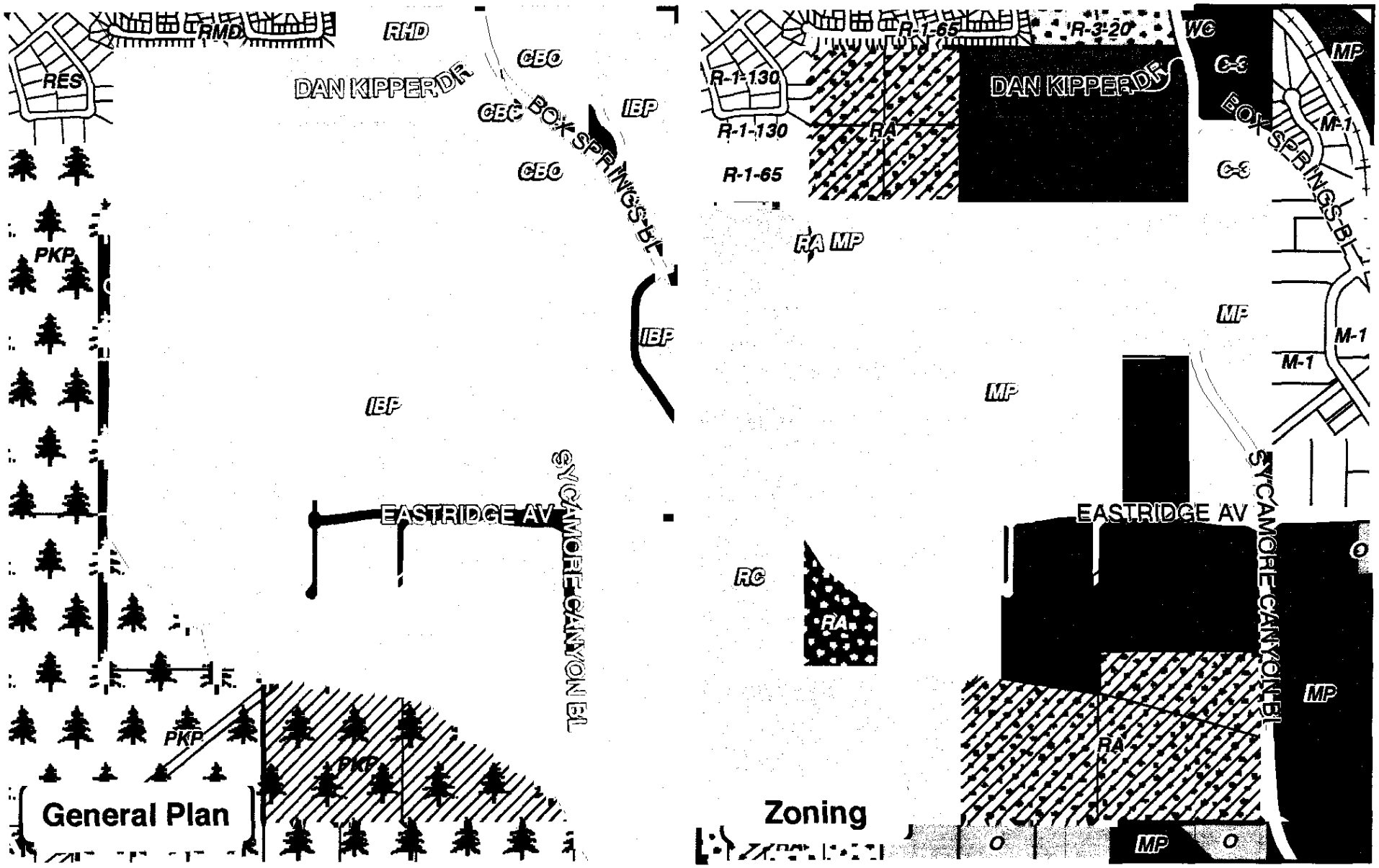

Zoning Code

Figure B - Site I (Proposed General Plan & Zoning)

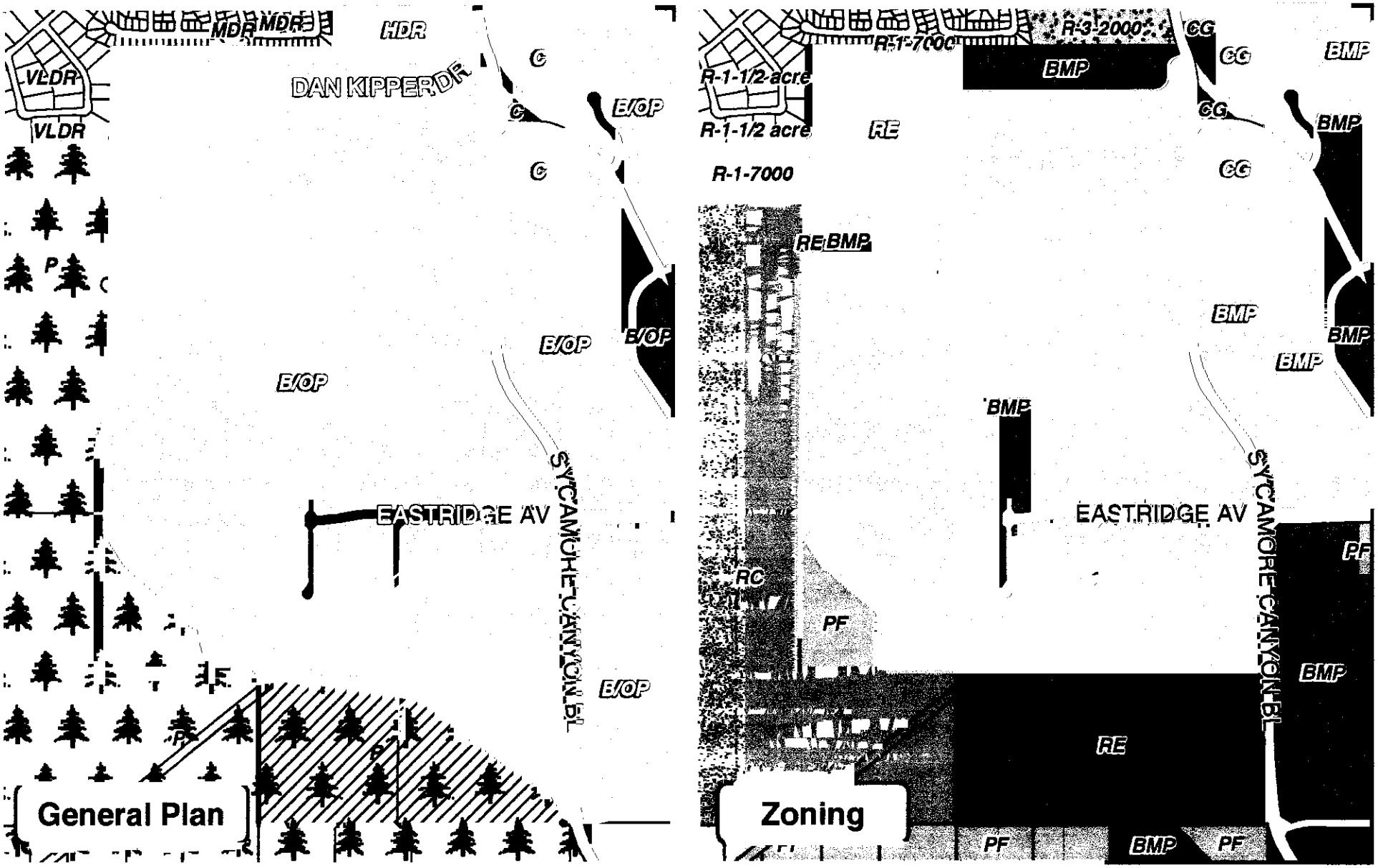

Zoning Code

Figure B - Site I (Staff Recommended Zoning)

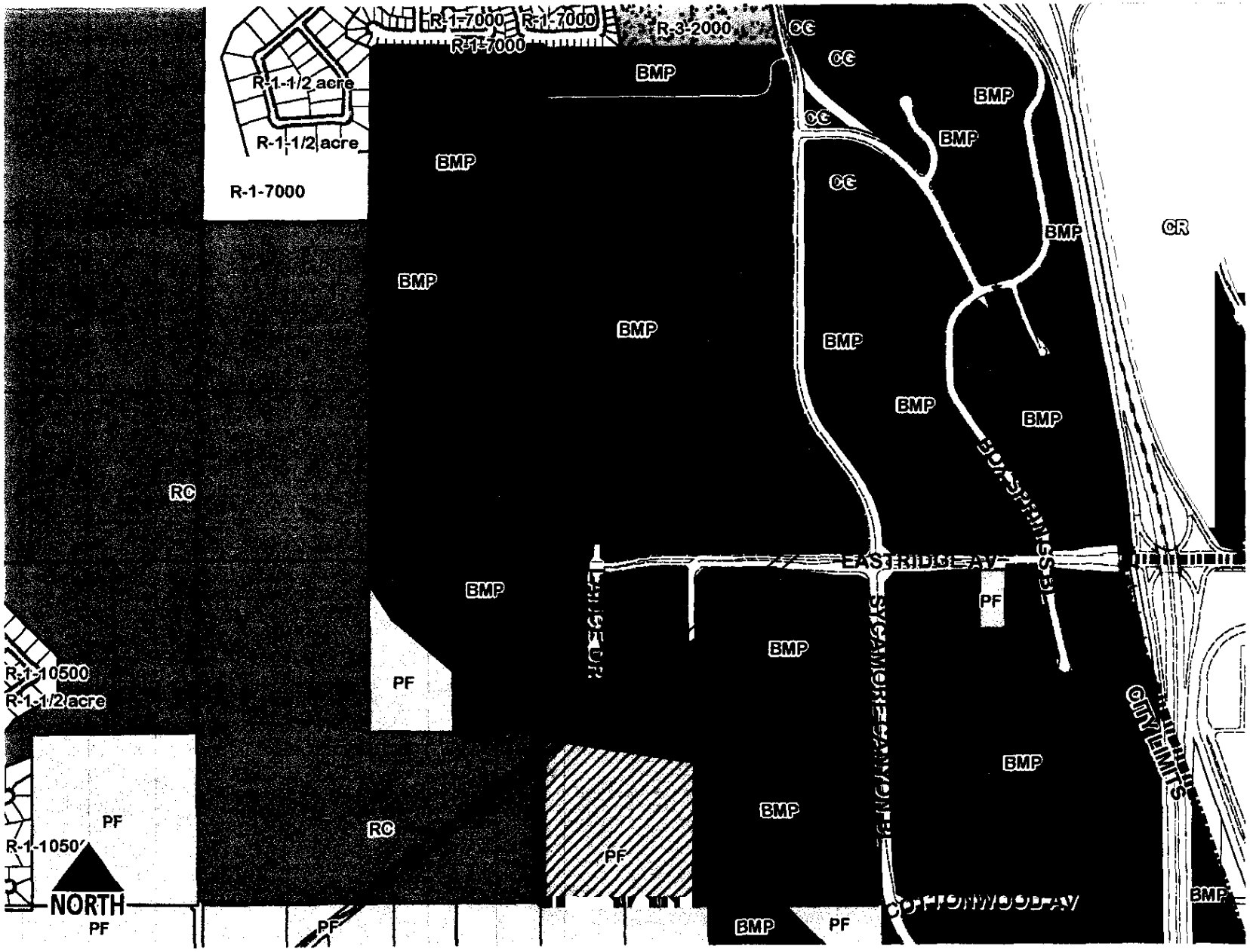

Zoning Code

Figure B - Site J (2003 Aerial Photo)

Zoning Code

Figure B - Site J (Existing General Plan)

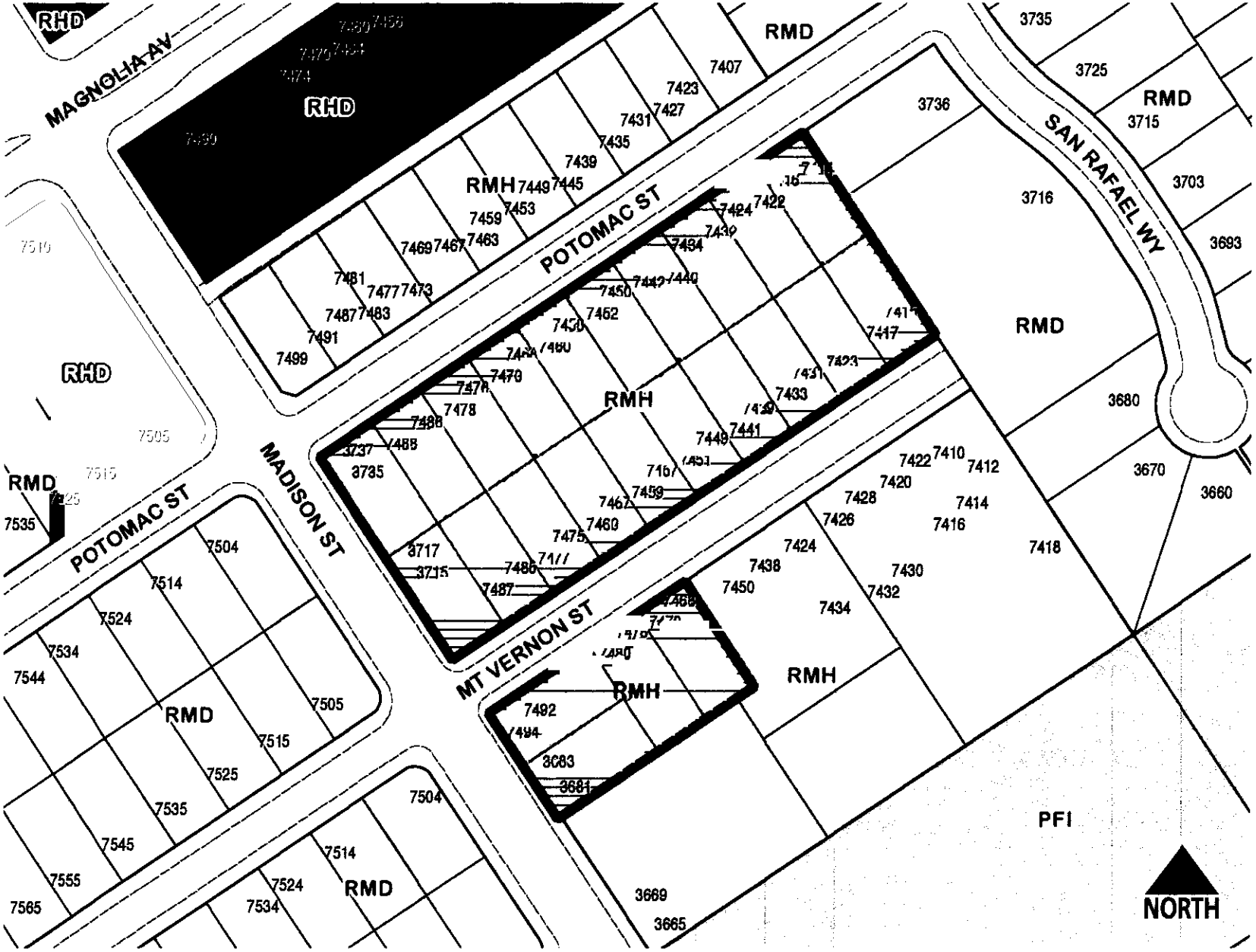

Zoning Code

Figure B - Site J (Existing Zoning)

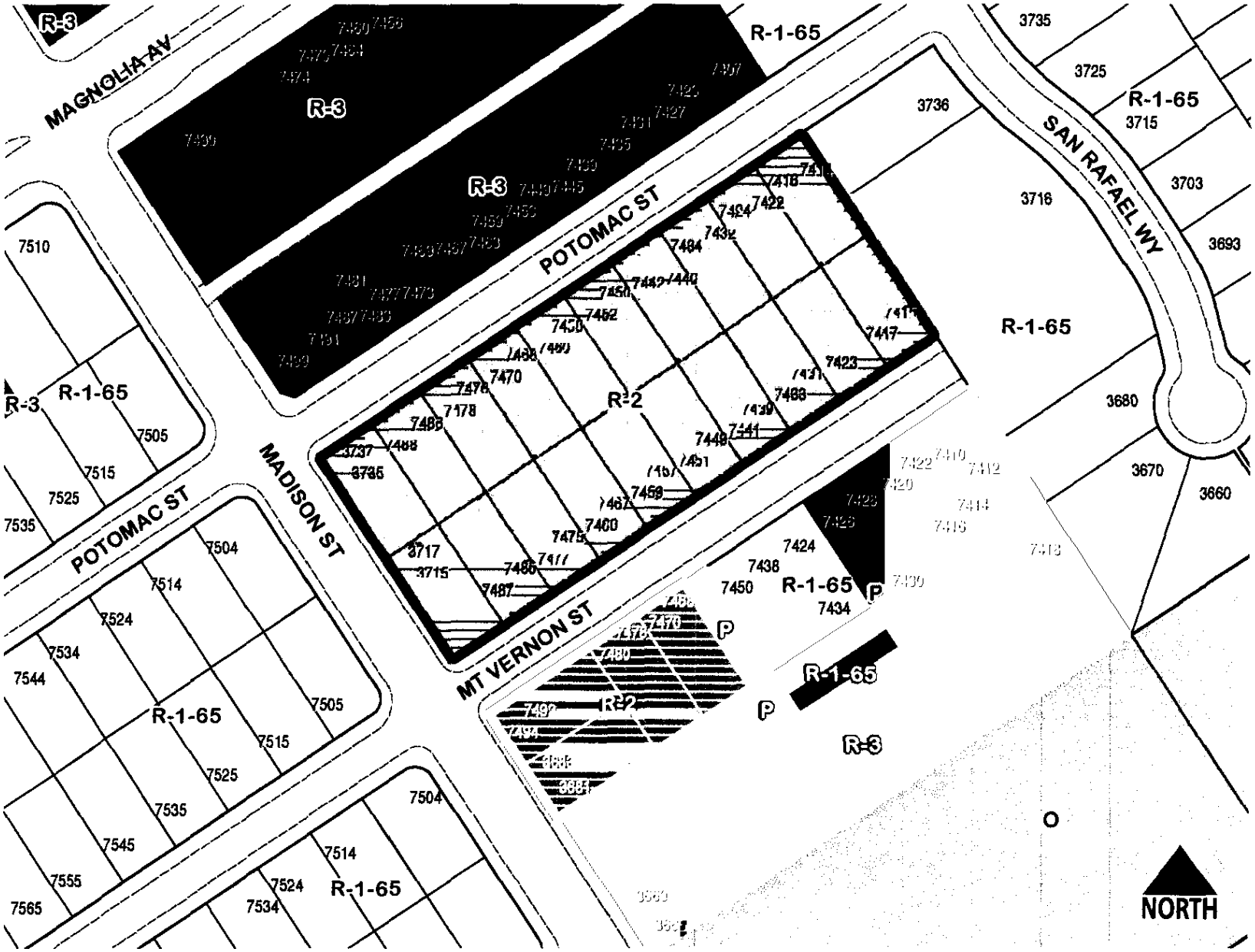

Zoning Code

Figure B - Site J (Proposed General Plan)

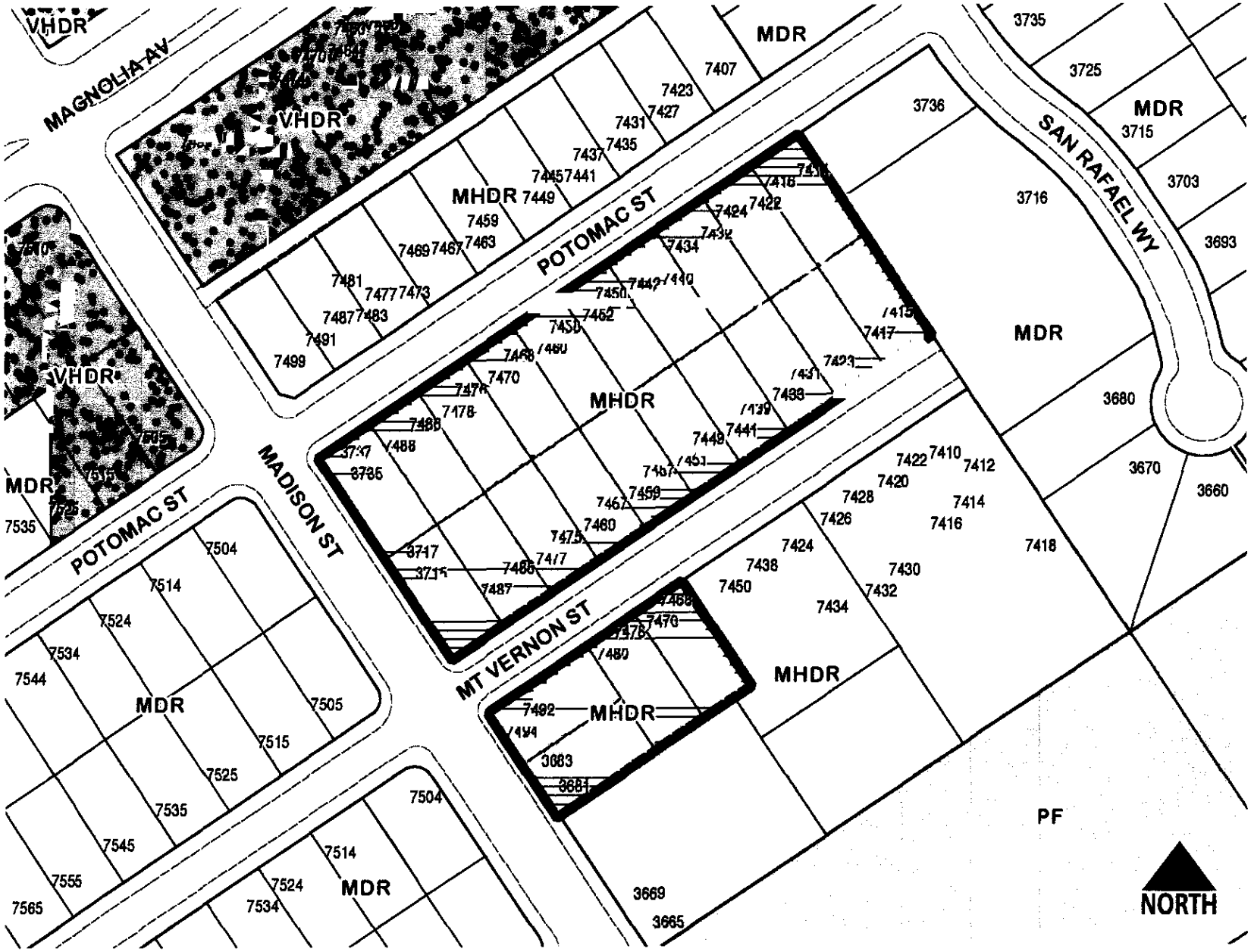

Zoning Code

Figure B - Site J (Proposed Zoning)

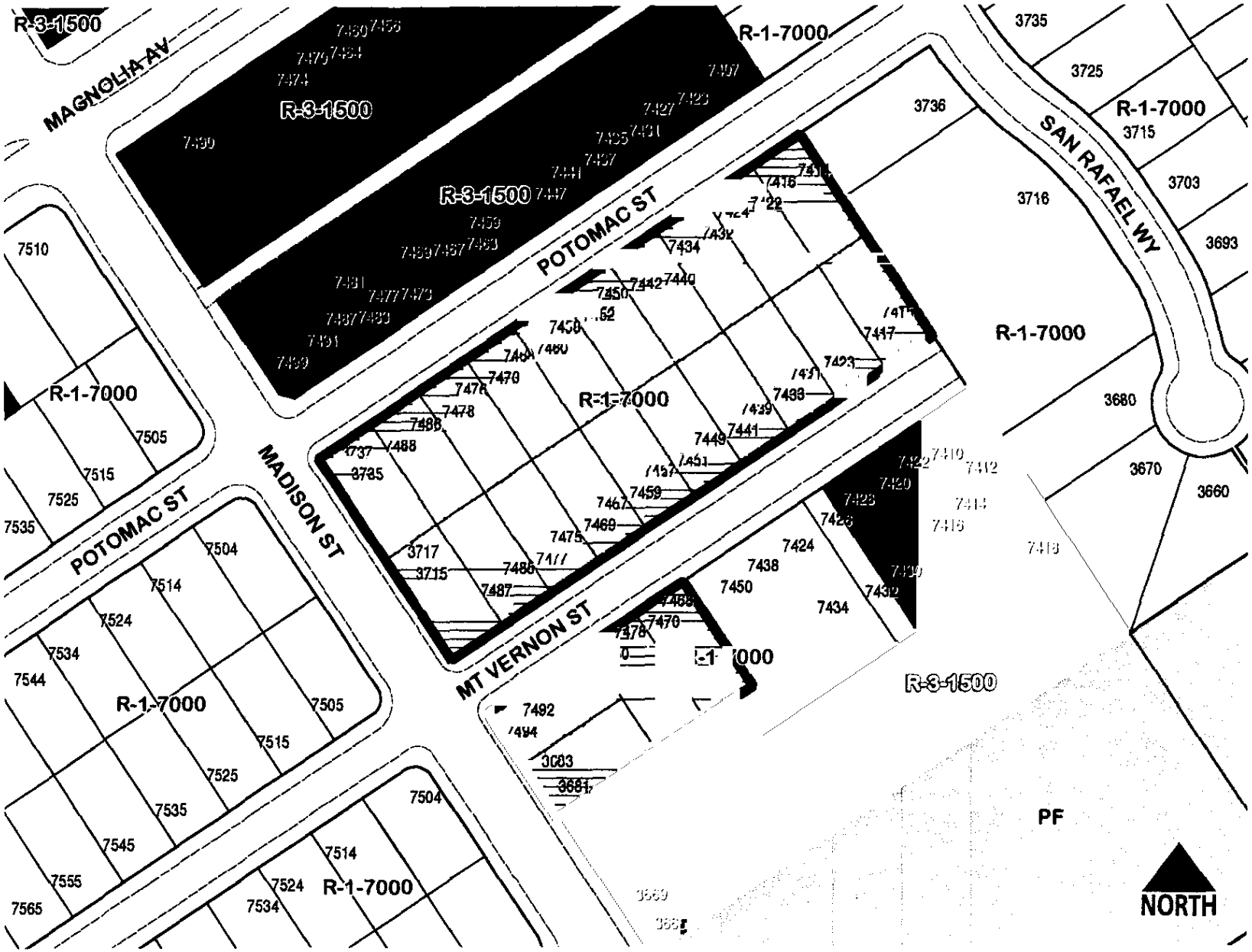

Zoning Code

Figure B - Site J (Staff Recommended Zoning)

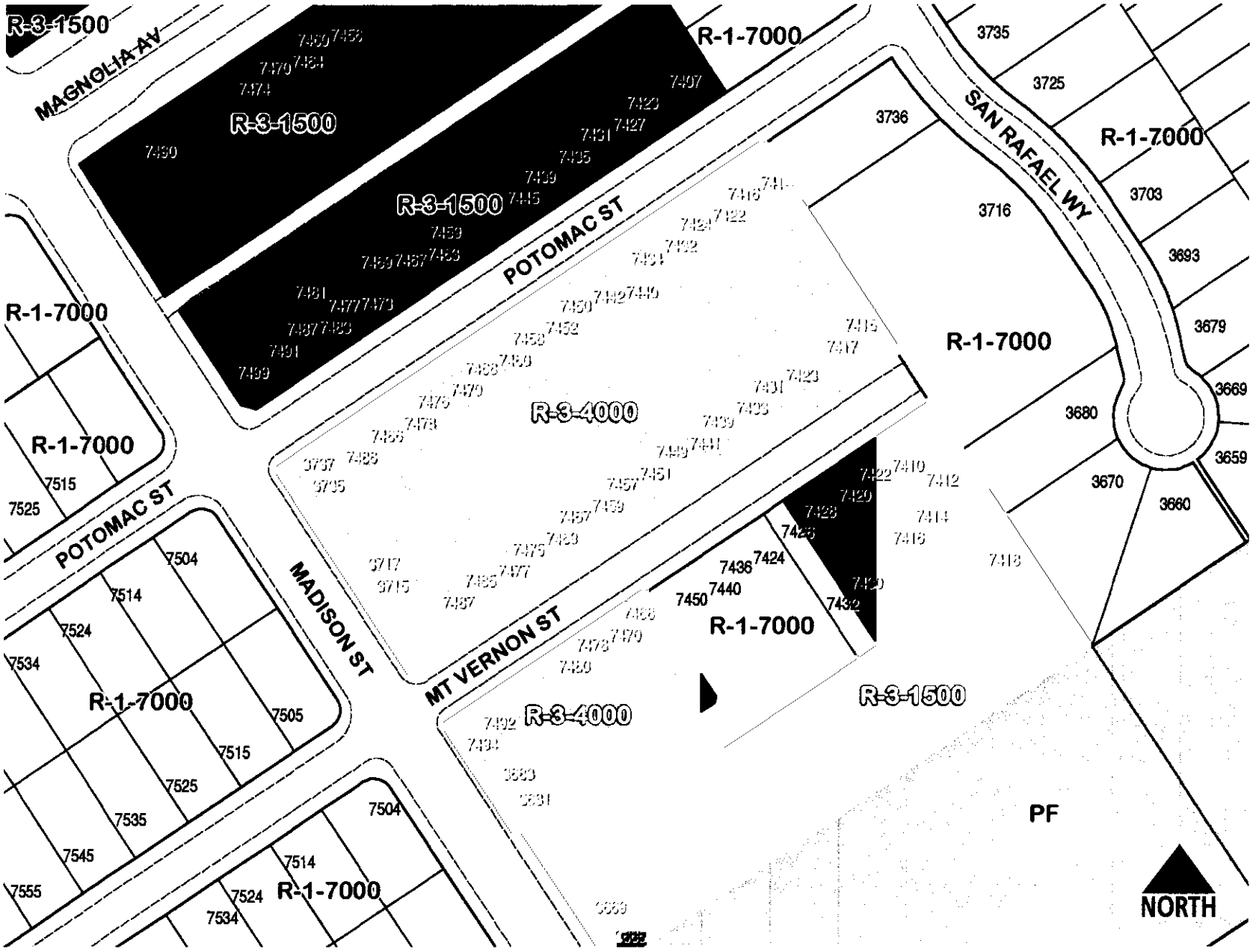

Zoning Code

Figure B - Site K (2003 Aerial Photo)

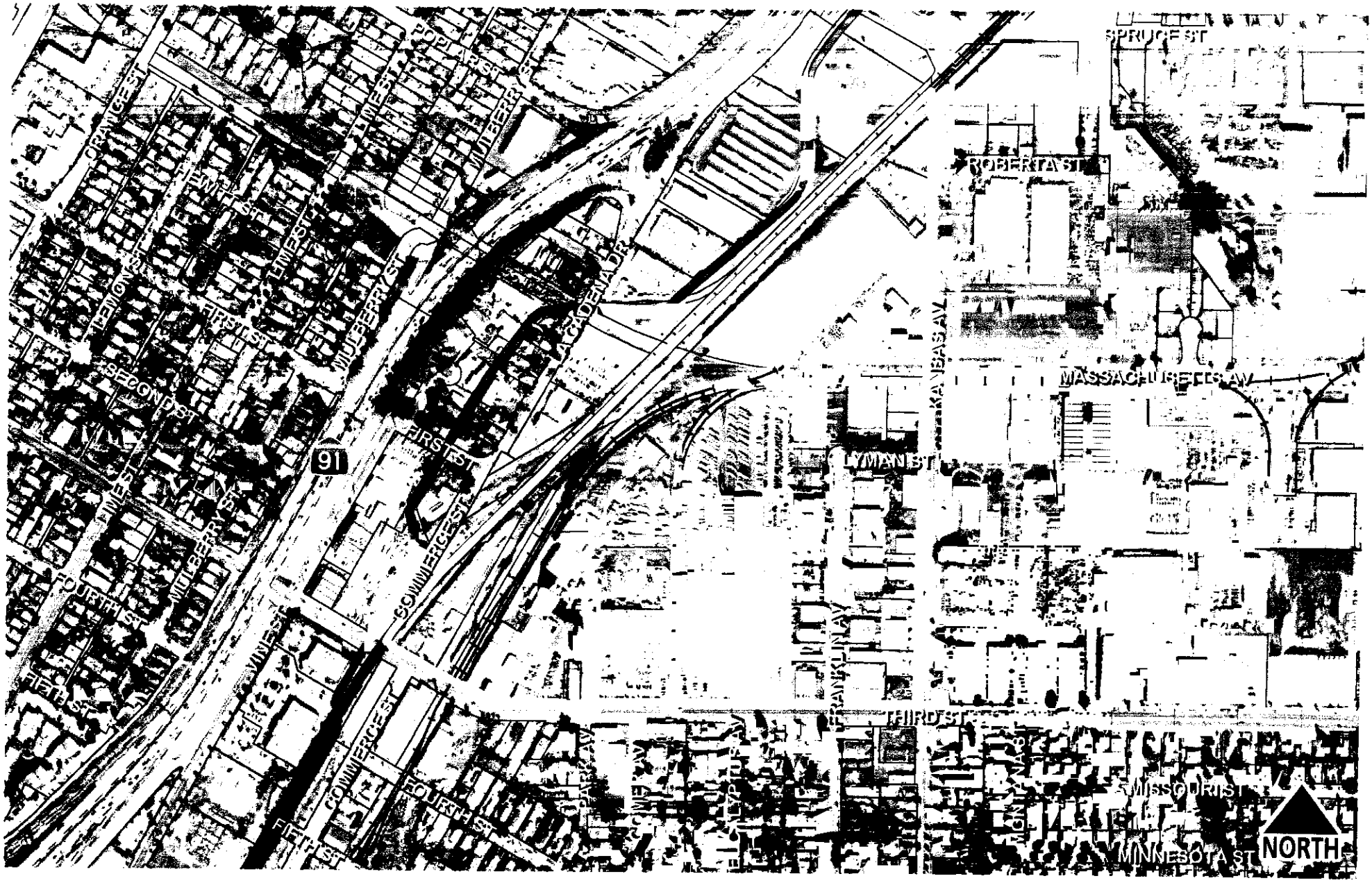

Zoning Code

Figure B - Site K (Existing General Plan)

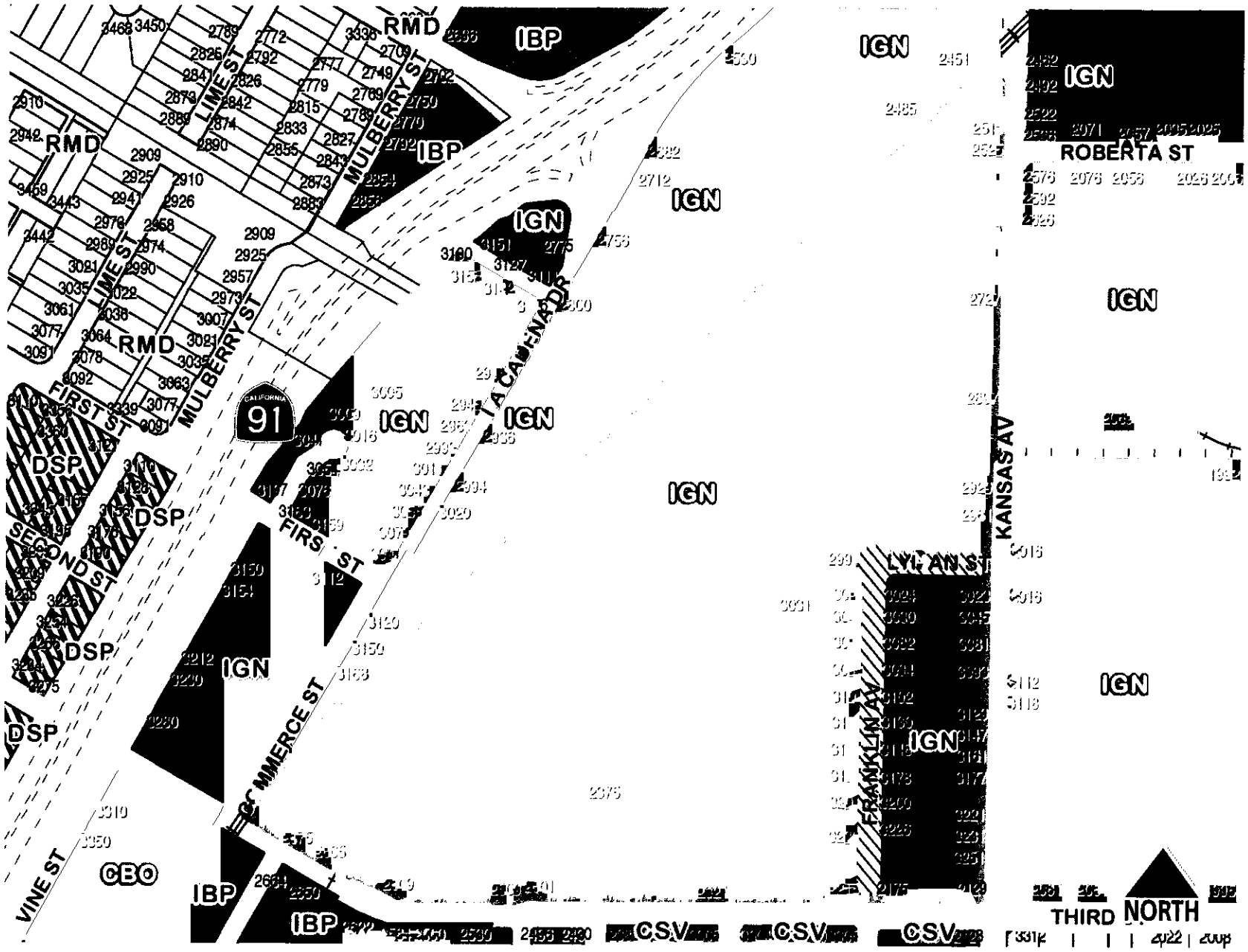

Zoning Code

Figure B - Site K (Existing Zoning)

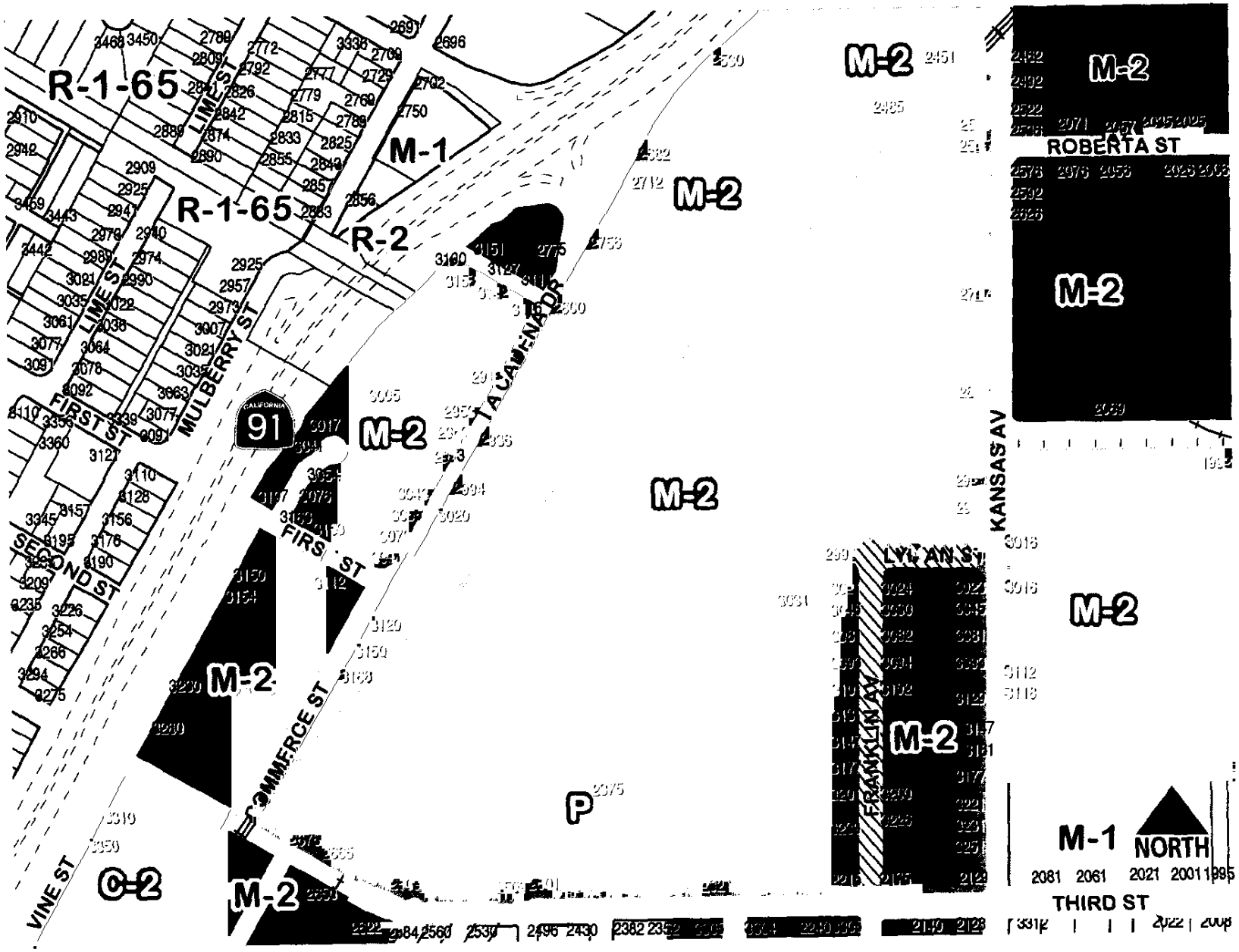

Zoning Code

Figure B - Site K (Proposed General Plan)

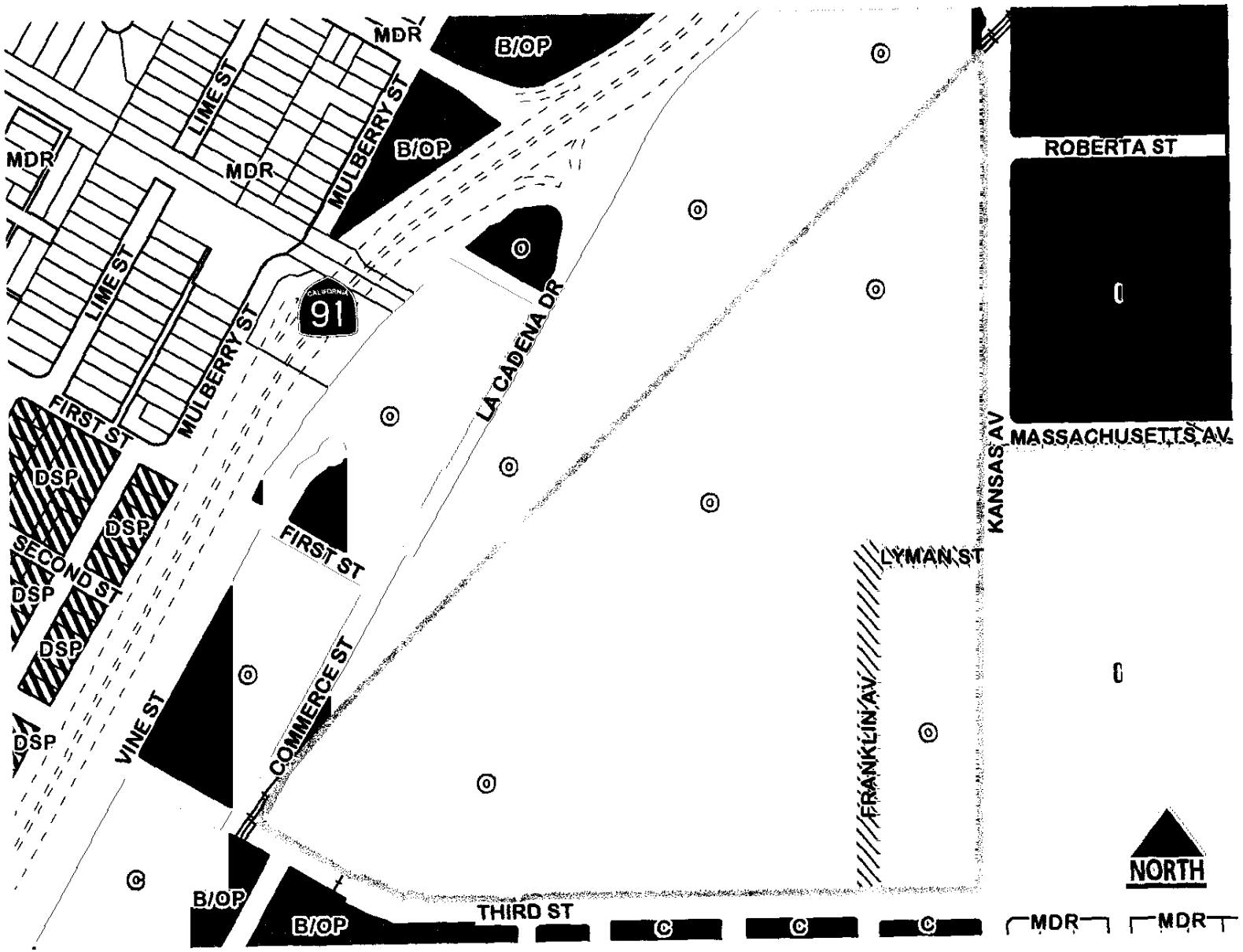

Zoning Code

Figure B - Site K (Proposed Zoning)

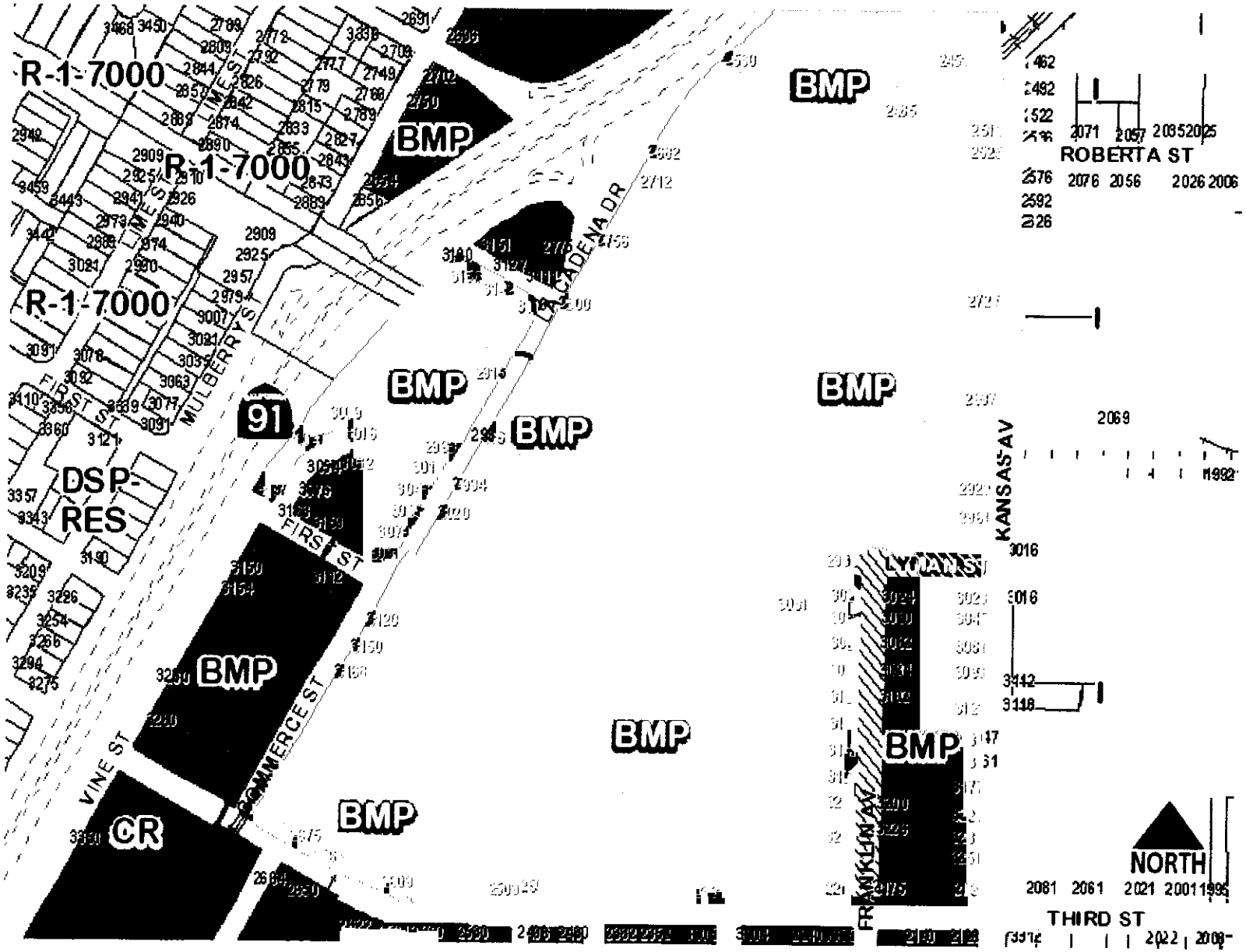

Zoning Code

Figure B - Site K (Staff Recommended Zoning)

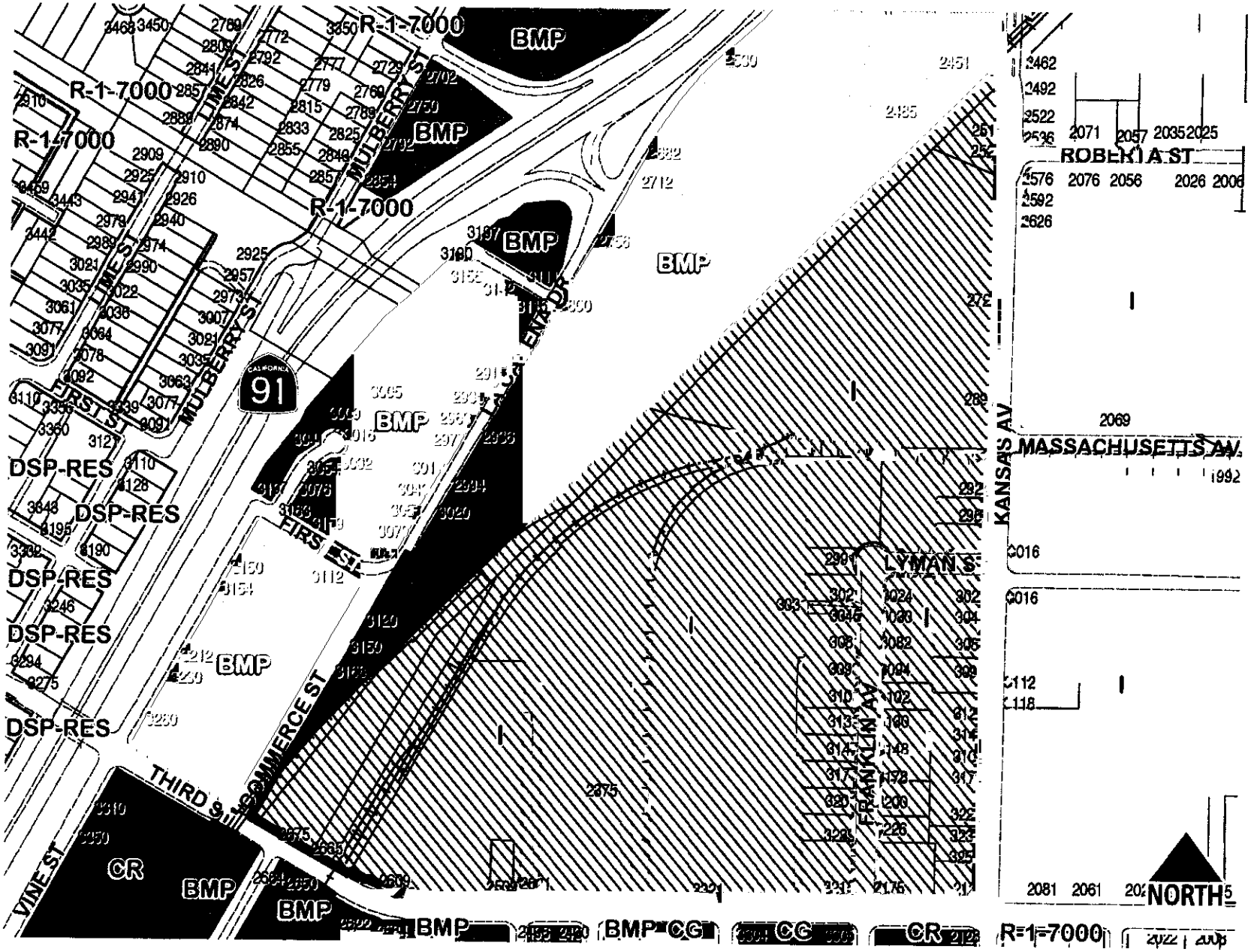

Zoning Code

Figure B - Site L (2003 Aerial Photo)



Zoning Code

Figure B - Site L (Existing General Plan)

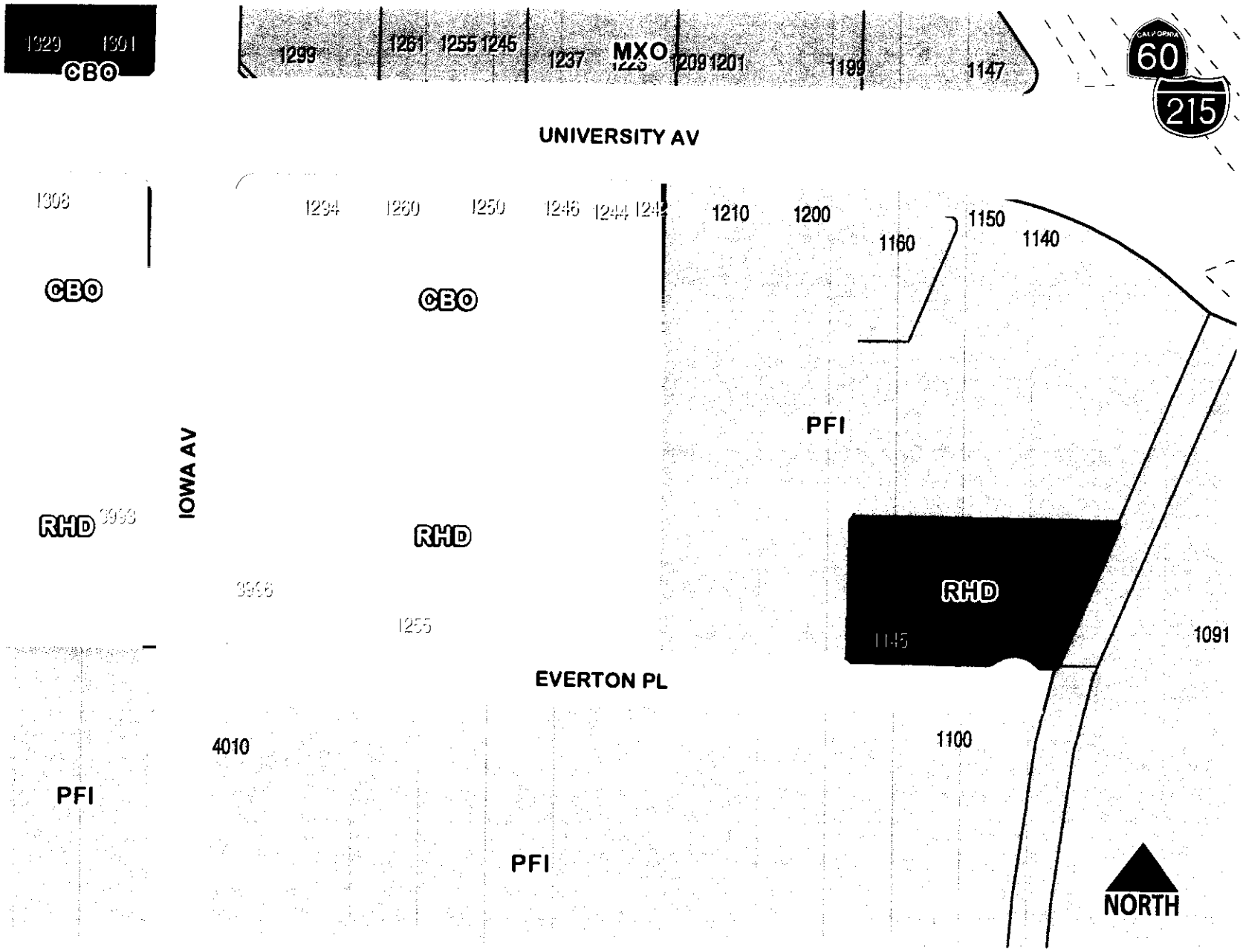

Zoning Code

Figure B - Site L (Existing Zoning)

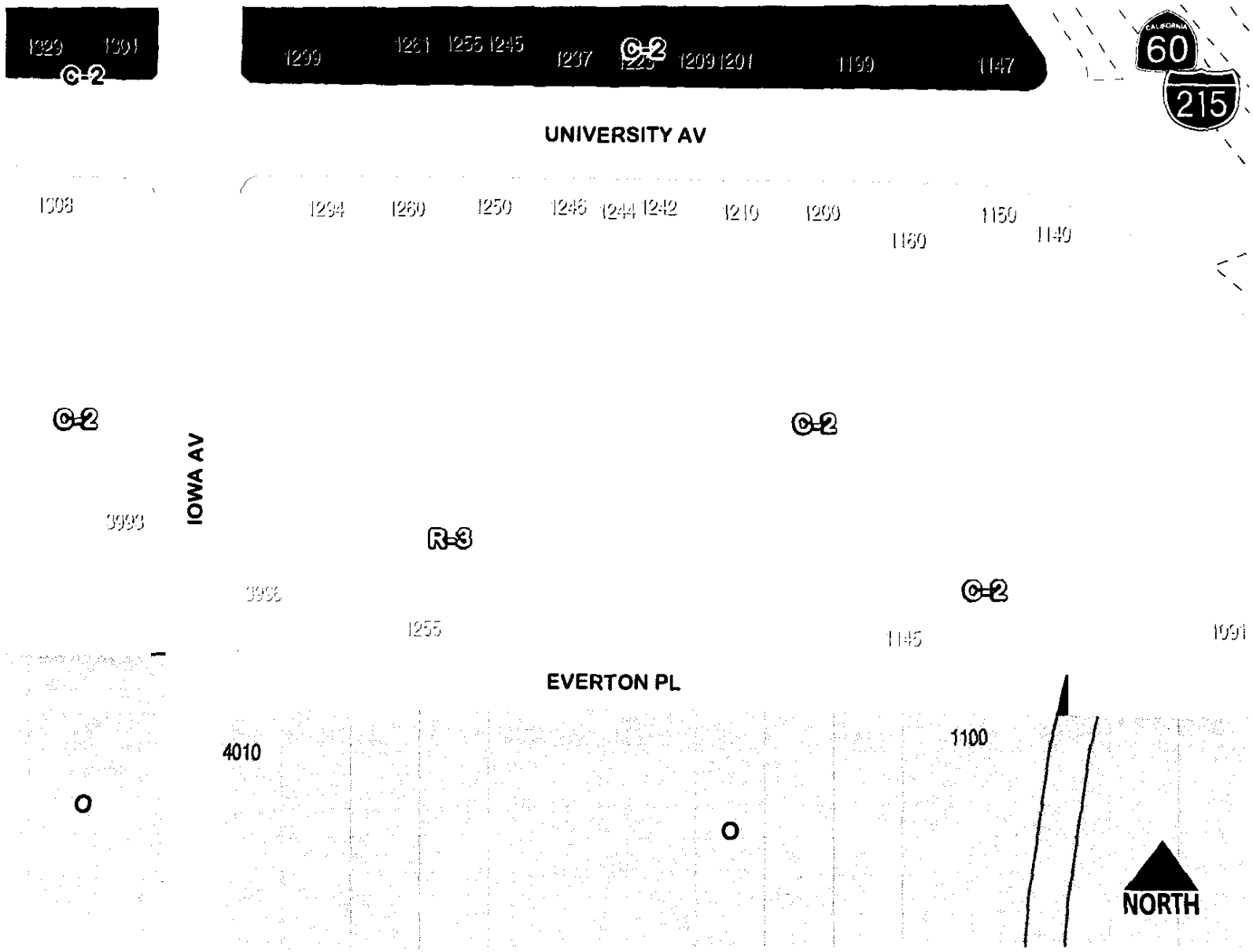

Zoning Code

Figure B - Site L (Proposed General Plan)

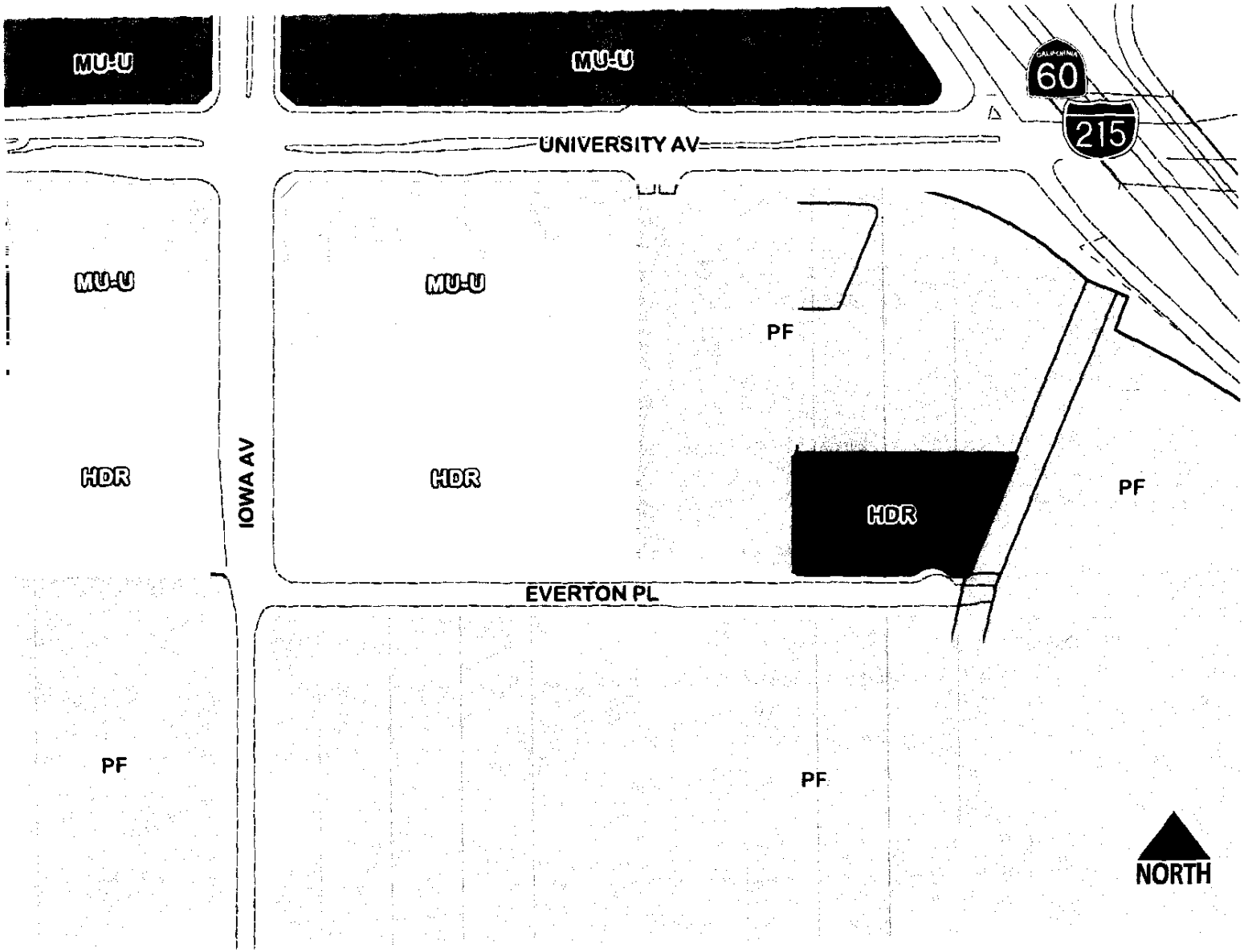

Zoning Code

Figure B - Site L (Proposed Zoning)

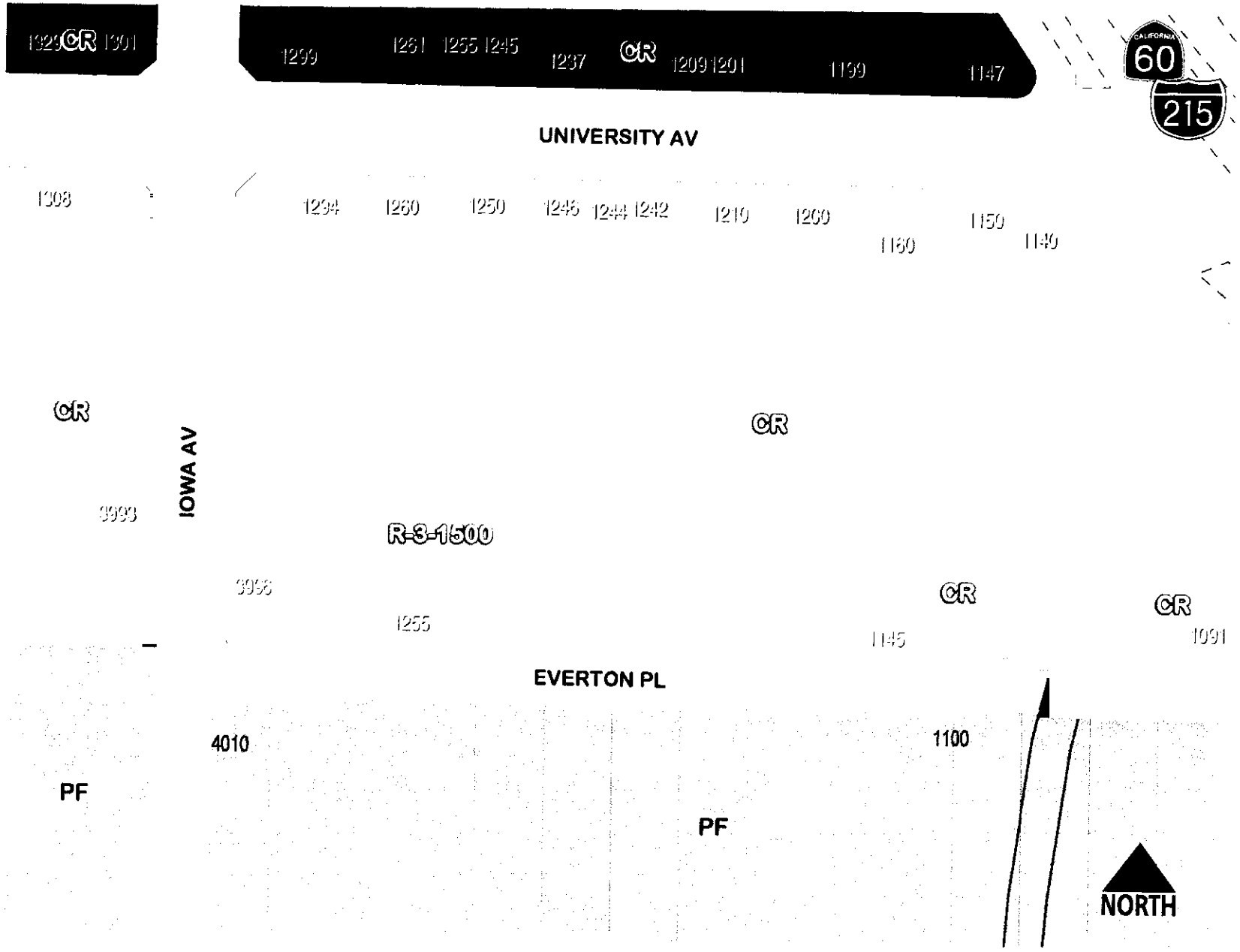

Zoning Code

Figure B - Site L (Staff Recommended Zoning)

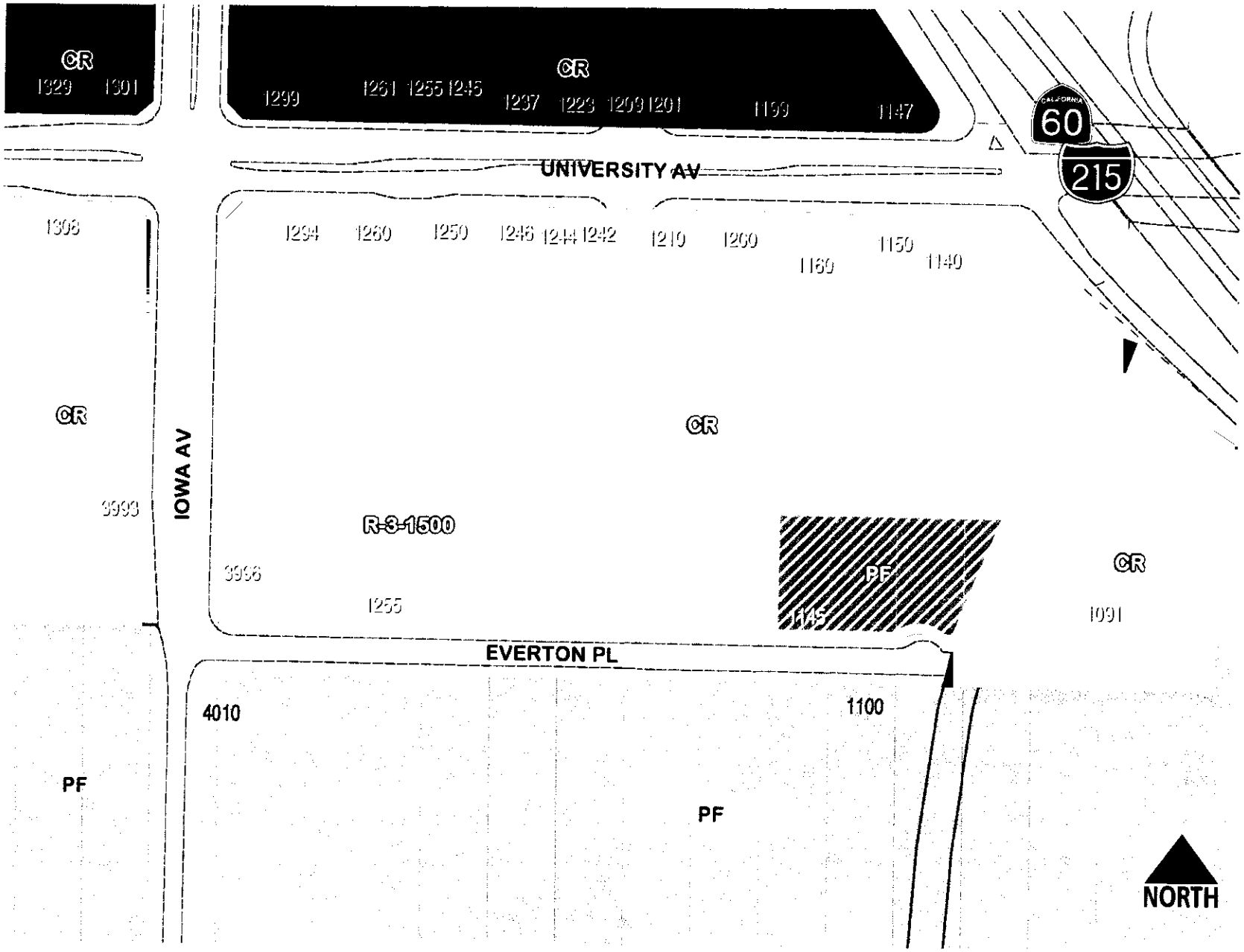

Zoning Code