CHESTNUT STREET

HIDALGO STREET

40.05 FFE

1:20 MAX

GB

DWN

1%

(38.05 TC)
(38.95 TC)
(37.45 FS)
38.17 TC
38.17 FS
38.65 TC
38.27 FS
(38.55 TC)
(38.17 FS)
(38.53 TC)
(38.15 FS)
(38.22 TC)
(37.82 FS)
(38.03 TC)
(37.65 FS)
(37.98 TC)
(37.59 FS)
(37.87 TC)
(37.32 FL)
(37.82 TC)
(37.27 FL)
37.82 FS
(37.75 TC)
(37.23 FL)
(37.28 FL)
(37.72 TC)
(37.70 TC)
(37.14 FL)
(37.31 TC)
(37.21 TC)
(36.71 FL)
(37.32 TC)
(36.89 FL)
(37.37 TC)
(36.87 FL)
37.47 FS
40.15 TW
(37.39 TC)
37.40 FS
37.31 FS
37.47 FS
38.62 FS
38.63 FS
38.63 FS
38.64 FS
40.50 TW
38.64 FS
40.50 TW
38.62 FS
39.53 TW
38.07 FS
39.53 TW
38.16 FS
39.53 TW
38.9 FG
38.9 FG
38.03 FS
39.53 TW
38.13 FS
39.53 TW
39.62 FS
39.67 FS
40.50 TW
39.67 FS
40.50 TW
38.12 BS
39.62 TS
38.12 BS
39.62 TS
37.86 FS
37.91 FS
40.50 TW
38.1 FG
39.67 FS
40.50 TW
37.91 FS
40.50 TW
38.1 FG
37.8 FG
37.85 FS
37.90 FS
40.15 TW
39.55 CB
37.83 FL
39.67 FS
40.15 TW
39.80 FS
40.00 FS
37.73 FS
37.78 FS
40.15 TW
37.80 BS
37.78 FS
40.15 TW
37.80 BS
39.67 FS
40.15 TW
39.67 TS
39.67 TS
40.00 FS
39.80 FS
39.9 FG
39.70 TC
39.68 TC
39.7 FG
39.50 CB
38.50 FL
39.50 CB
38.10 FL
39.70 HP
39.70 TC
39.70 HP
(37.70 TC)
(36.19 FL)
39.50 CB
37.60 FL
(37.77 TC)
(36.30 FL)
37.40 FL
38.7 FG
(37.81 TC)
(36.35 FL)
37.9 FG
40.50 TW
39.82 FS
40.50 TW
39.0 FG
16" TREE
(38.8 NG)
39.82 FS
40.50 TW
39.0 FG
18" TREE
(38.7 NG)
39.0 FG
39.82 FS
40.50 TW
39.82 FS
40.50 TW
39.0 FG
39.1 FG
39.82 FS
40.50 TW
39.0 FG
39.90 FS
40.50 TW
40.00 FS
40.00 FS
39.90 FS
40.50 TW
39.83 FS
40.50 TW
39.19 FS
40.50 TW
39.99 FS
40.50 TW
39.91 FS
40.00 FS
39.83 FS
40.50 TW
40.00 FS
39.98 FS
39.83 FS
40.50 TW
39.3 FG
39.94 FS
40.50 TW
39.3 FG
40.50 TW
39.85 FS
39.5 FG
39.5 FG
40.00 FS
39.85 FS
39.5 FG
39.72 TC
39.5 FG
39.72 TC
39.5 FG
39.70 FS
40.50 TW
39.61 FS
40.50 TW
39.65 FS
40.50 TW
39.17 BS
40.50 TW
39.10 BS
39.43 TS
39.78 TS
39.45 BS
39.10 BS
39.05 CB
38.05 FL
39.19 FS
40.50 TW
39.2 FG
40.50 TW
36.94 FL
39.26 CB
36.79 FL
36.65 FL
39.10 FS
40.50 TW
39.10 FS
JOIN FLUSH
(38.92 FS)
39.10 FS
40.50 TW
38.90 FS
38.90 FS
38.90 FS
38.85 FS
38.80 FS
22" TREE
(38.8 NG)
38.50 CB
37.50 FL
22" TREE
(38.7 NG)
20" TREE
(38.7 NG)
20" TREE
(38.6 NG)
38.80 FS
38.85 FS
38.70 FS
38.70 FS
36" TREE
(38.3 NG)
38.30 FS
JOIN FLUSH
38.30 FS
38.80 TW
38.25 FS
38.75 TW
38.20 FS
30" TREE
(39.0 NG)
28" TREE
(39.0 NG)
28" TREE
(38.9 NG)
20" TREE
(38.6 NG)
6" TREE
(38.6 NG)
42" TREE
(38.6 NG)
6" TREE
(38.6 NG)
18" TREE
(38.8 NG)
14" TREE
(38.7 NG)
6" TREE
(38.7 NG)
6" TREE
(38.7 NG)
20" TREE
(38.6 NG)
8" TREE
(38.7 NG)
18" TREE
(38.7 NG)
10" TREE
(38.7 NG)
18" TREE
(38.6 NG)
12" TREE
(38.8 NG)
22" TREE
(38.8 NG)
32" TREE
(38.8 NG)
12" TREE
(38.3 NG)
36" TREE
(37.8 NG)
36" TREE
(37.5 NG)

CORE DRILL THROUGH CURB TO ACCEPT DRAINLINE. DOWNSIZE DRAINLINE TO 3" BEFORE GOING THROUGH CURB.

GRADING LEGEND

SYM.	DESCRIPTION
TC	TOP OF CURB
FL	FLOW LINE
FS	FINISH SURFACE
FG	FINISH GRADE
TW	TOP OF WALL
TS	TOP OF STEP
BS	BOTTOM OF STEP
NG	NATURAL GRADE
FFE	FINISH FLOOR ELEVATION
GB	GRADE BREAK
(38.92 FS)	EXISTING GRADE
38.90 FS	PROPOSED GRADE
22" TREE (38.8 NG)	EXISTING TREE TO REMAIN PROTECT IN PLACE
	6" PVC DRAIN LINE
	24" X 24" BROOKS CONCRETE CATCH BASIN

0' 10' 20' 30'

JAN 26 2001

A.S. BUILT

CONSTRUCTION SET

RHA
LANDSCAPE ARCHITECTS PLANNERS, INC
3612 MISSION INN AVE
RIVERSIDE, CALIFORNIA 92501
LIC. #1512
PH. (909) 781-1930
FAX (909) 686-8091

CLIENT:
CITY OF RIVERSIDE
PARK AND REC. DEPARTMENT
3900 MAIN ST.
RIVERSIDE, CA 92501

PROJECT:
WHITE PARK
CITY OF RIVERSIDE
PARK and RECREATION OFFICES

© R.H.A. Landscape Architects - Planners, Inc. expressly reserves its common law copyright and other property rights in these plans. These plans are not to be changed or copied in any form or manner whatsoever nor are they to be assigned to any party without first obtaining the express written permission.

REVISIONS	DATE	BY

REGISTERED LANDSCAPE ARCHITECT
RANDOLPH HLUBIK NO. 1512
Signature
7/31/01
Renewal Date
Date
STATE OF CALIFORNIA

SHEET TITLE
GRADING PLAN

DESIGNED	DG
DRAWN	DG
CHECKED	
DATE	8/1/00
SCALE	1"=10'
JOB NO.	99105

SHEET
G-1
OF 13 SHEETS

FILE NAME: G:\PROJ\99105\AUTOCAD\DWG\CDPHASE1\WHCG1CDP.DWG

PLOT DATE: 8-1-00

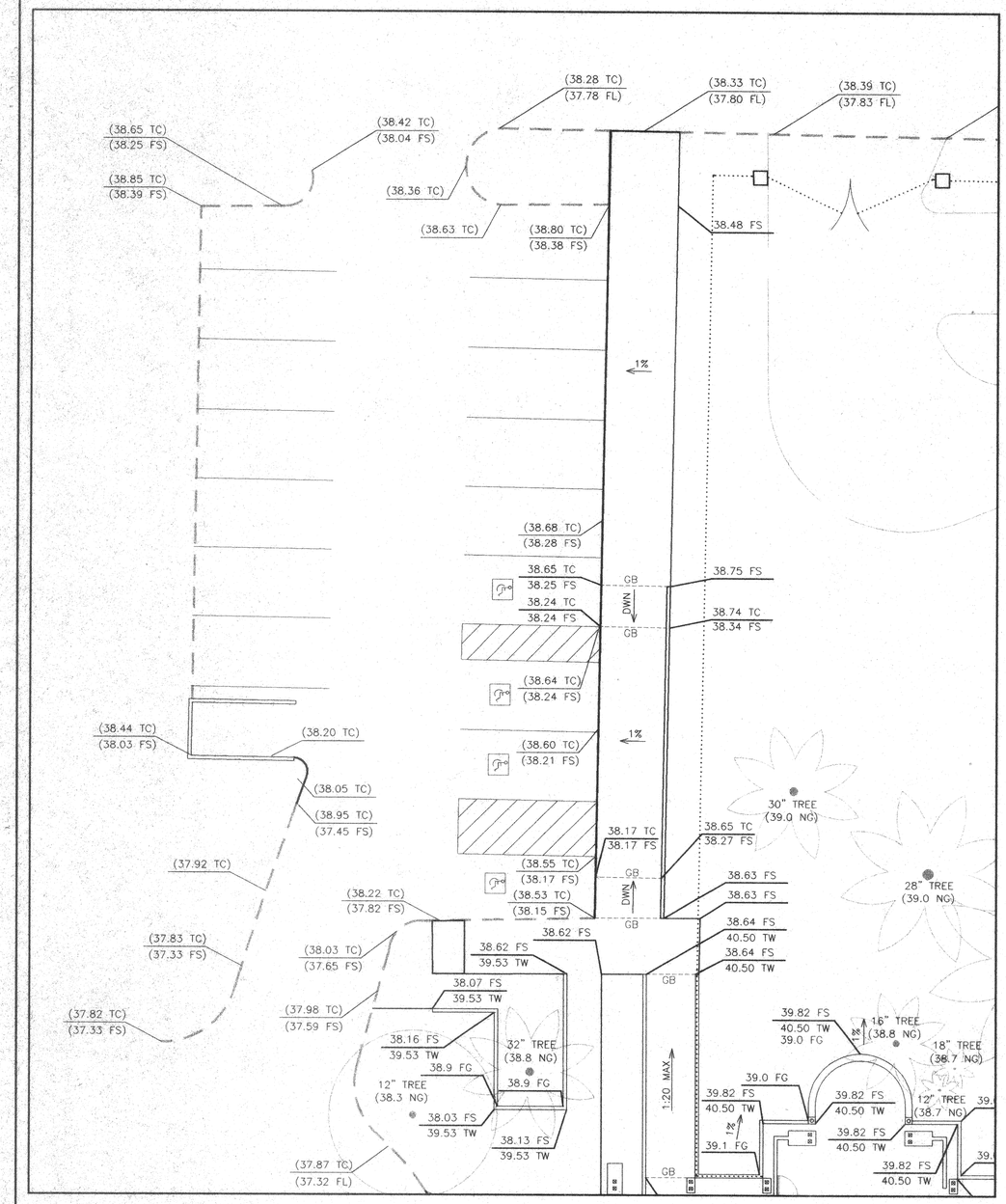

PARKING LOT GRADING PLAN

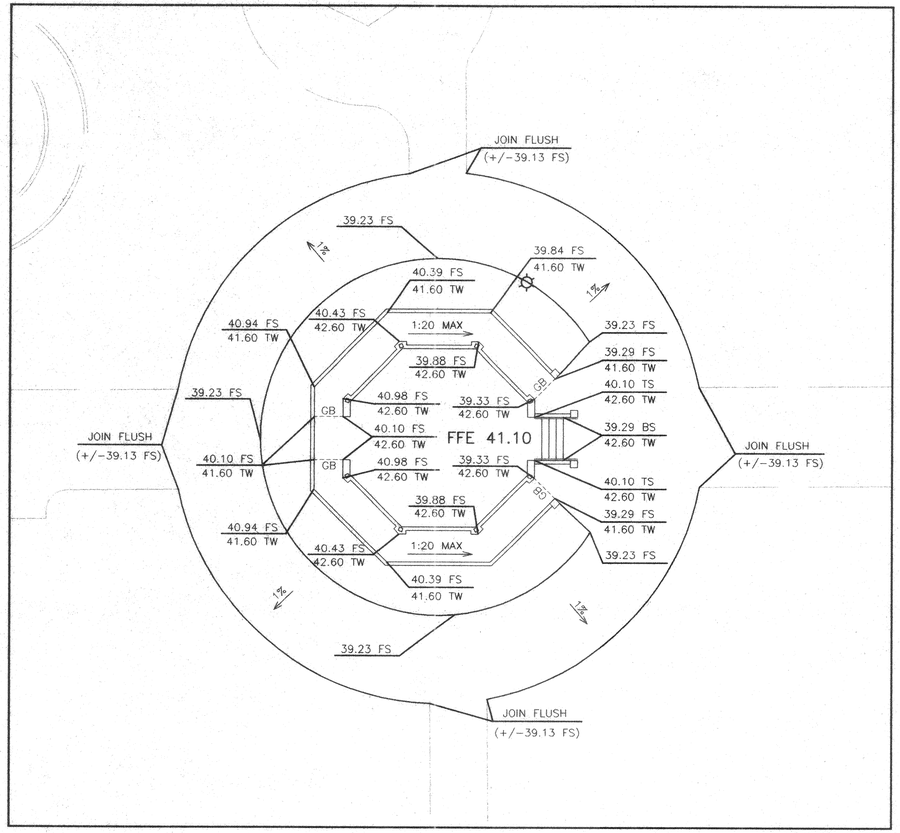

GAZEBO GRADING PLAN

GRADING LEGEND

SYM.	DESCRIPTION
TC	TOP OF CURB
FL	FLOW LINE
FS	FINISH SURFACE
FG	FINISH GRADE
TW	TOP OF WALL
TS	TOP OF STEP
BS	BOTTOM OF STEP
NG	NATURAL GRADE
FFE	FINISH FLOOR ELEVATION
GB	GRADE BREAK
(38.92 FS)	EXISTING GRADE
38.90 FS	PROPOSED GRADE
22" TREE (38.8 NG)	EXISTING TREE TO REMAIN PROTECT IN PLACE
------	6" PVC DRAIN LINE
⊠	24" X 24" BROOKS CONCRETE CATCH BASIN

REGISTERED LANDSCAPE ARCHITECT
RANDOLPH HLUBIK NO. 1512
Signature
4.19.00
Date
7/26/00
STATE OF CALIFORNIA

0' 10' 20' 30'

RHA
LANDSCAPE ARCHITECTS PLANNERS, INC.
3612 MISSION INN AVE
RIVERSIDE, CALIFORNIA
92501
LIC. #1512
PH. (909) 781-1930
FAX (909) 686-8091

CLIENT:
CITY OF RIVERSIDE
PARK AND REC. DEPARTMENT
3900 MAIN ST.
RIVERSIDE, CA 92501

PROJECT:
WHITE PARK
CITY OF RIVERSIDE
PARK and RECREATION OFFICES

REVISIONS	DATE	BY
1 PLAN CHECK	5/5/00	

REGISTERED LANDSCAPE ARCHITECT
RANDOLPH HLUBIK NO. 1512
Signature
7/26/00
Renewal Date
Date
STATE OF CALIFORNIA

SHEET TITLE
GRADING PLAN

DESIGNED	DG
DRAWN	---
CHECKED	DG
DATE	4/21/00
SCALE	1"=10'
JOB NO.	9905

SHEET
G-2
OF 7 SHEETS

FILE NAME: G:\PROJECTS\9905\AUTOCAD\9905P2.DWG

PLOT DATE: 7-25-00

© RHA Landscape Architects, Inc. 2000 The drawings, ideas and designs incorporated herein, as an instrument of service, are the property of RHA Landscape Architects, Inc. and may not be used in whole or part for any other project without the written authorization of RHA Landscape Architects, Inc. Visual contact with these plans shall constitute prima facie evidence of acceptance of these restrictions.

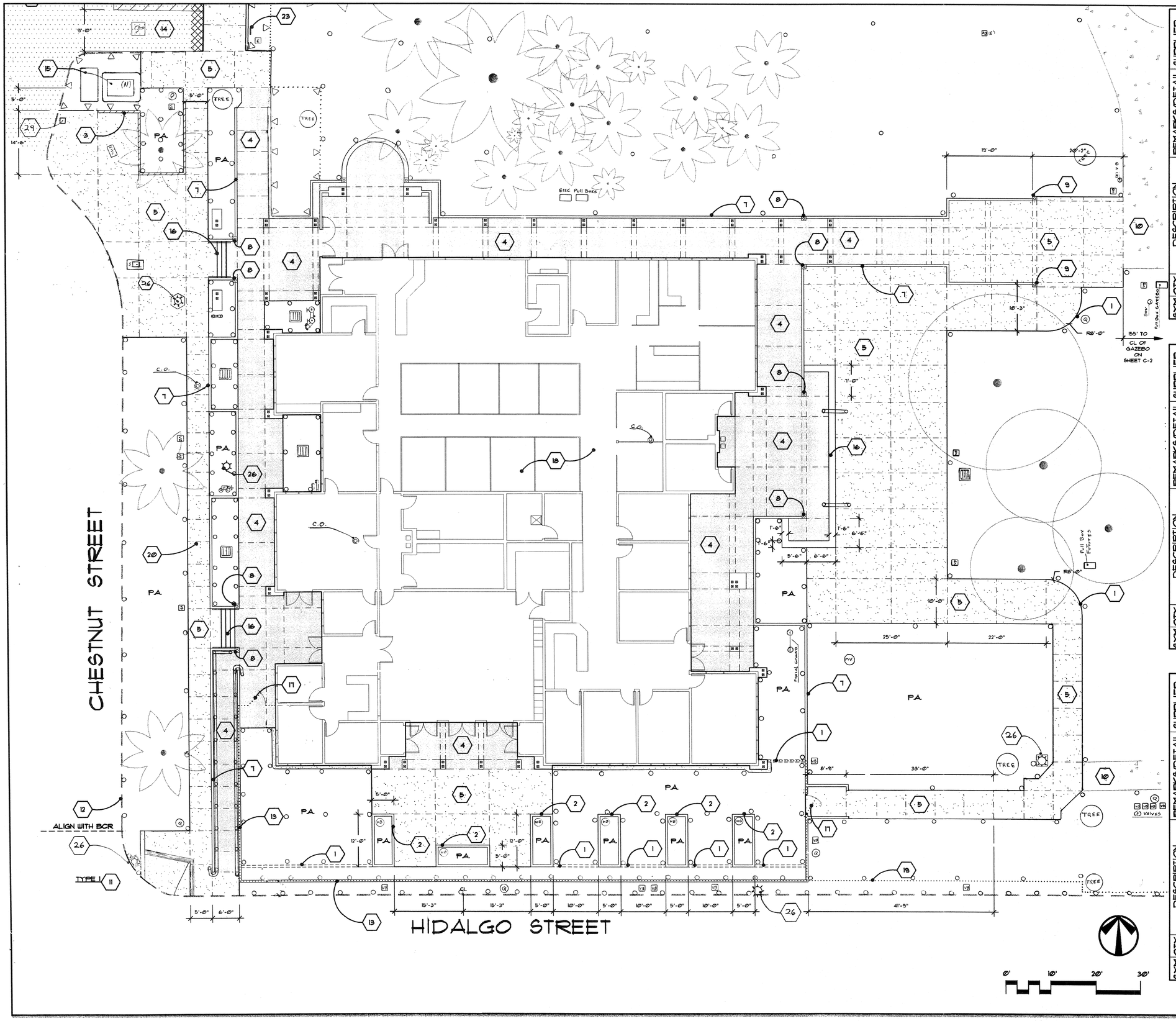

SYM.	QTY.	DESCRIPTION	REMARKS/DETAIL	SUPPLIER
1	L.S.	CONSTRUCT CONCRETE MOW CURB	DETAIL 'A', SHEET CD-1	N.A.
2	L.S.	CONSTRUCT CONCRETE PLANTER	DETAIL 'B', SHEET CD-1	N.A.
3	L.S.	CONSTRUCT CONCRETE SEAT WALL	DETAIL 'C', SHEET CD-1	N.A.
4	N.A.	CONCRETE PAVING PER ARCHITECTURAL PLANS	N.A.	N.A.
5	L.S.	CONSTRUCT 4" THICK CONCRETE PAVING, NATURAL GRAY	DETAIL 'D', SHEET CD-1	N.A.
6	L.S.	CONSTRUCT TRASH ENCLOSURE	DETAIL 'I', SHEET CD-1	
7	N.A.	CONCRETE WALL PER ARCHITECTURAL PLANS	N.A.	N.A.
8	N.A.	CONCRETE WALL & PILASTER PER ARCHITECTURAL PLANS	N.A.	N.A.
9	N.A.	CONCRETE PILASTER PER ARCHITECTURAL PLANS	N.A.	N.A.

SYM.	QTY.	DESCRIPTION	REMARKS/DETAIL	SUPPLIER
10	N.A.	EXISTING CONCRETE PAVING TO REMAIN - PROTECT IN PLACE	N.A.	N.A.
11	3	CONSTRUCT HANDICAP RAMP	CITY OF RIVERSIDE STD. DWG. #304	N.A.
12	N.A.	EXISTING CONCRETE CURB TO REMAIN - PROTECT IN PLACE	N.A.	N.A.
13	L.S.	CONSTRUCT CONCRETE WALL W/ IRON FENCE	DETAIL 'E', SHEET CD-1	N.A.
14	4	INSTALL HANDICAP PARKING STALL	DETAIL 'F', SHEET CD-1	N.A.
15	1	EXISTING ELECTRIC VAULT TO REMAIN - PROTECT IN PLACE	N.A.	N.A.
16	L.S.	CONSTRUCT CONCRETE STAIRS	DETAIL 'G', SHEET CD-1	N.A.
17	2	CONSTRUCT IRON GATE	DETAIL 'E', SHEET CD-1	N.A.
18	N.A.	NEW BUILDING PER ARCHITECTURAL PLANS	N.A.	N.A.

SYM.	QTY.	DESCRIPTION	REMARKS/DETAIL	SUPPLIER
19	L.S.	CONSTRUCT IRON FENCE	DETAIL 'E', SHEET CD-1	N.A.
20	L.S.	INSTALL SCORE JOINT	DETAIL 'D', SHEET CD-1	N.A.
21	N.A.	EXISTING PARKING LOT	N.A.	N.A.
22	8	INSTALL PARKING LOT STRIPING PER SPECIFICATIONS	N.A.	N.A.
23	5	INSTALL HANDICAP PARKING SIGNS	DETAIL 'J', SHEET CD-1	N.A.
24	N.A.	NEW GAZEBO & WALLS PER ARCHITECTURAL PLANS	N.A.	N.A.
25	L.S.	CONSTRUCT CONCRETE CURB	CITY OF RIVERSIDE STD. DWG. #200 - TYPE II	N.A.
26	2	EXISTING LIGHT TO REMAIN - PROTECT IN PLACE	N.A.	N.A.
27	L.S.	INSTALL ASPHALT SLURRY SEAL PER SPECIFICATIONS	N.A.	N.A.
28	L.S.	INSTALL 3" ASPHALT PAVING OVER 4" CLASS 2 AGGREGATE BASE	PER SPECIFICATIONS	N.A.

RHA LANDSCAPE ARCHITECTS PLANNERS, INC.
3612 MISSION INN AVE
RIVERSIDE, CALIFORNIA
92501
LIC. #1512
PH. (909) 781-1930
FAX (909) 686-8091

CLIENT:
CITY OF RIVERSIDE
PARK AND REC. DEPARTMENT
3900 MAIN ST.
RIVERSIDE, CA 92501

PROJECT:
WHITE PARK
CITY OF RIVERSIDE
PARK and RECREATION OFFICES

REVISIONS	DATE	BY
ASBUILT	1/20	SA

REGISTERED LANDSCAPE ARCHITECT
RANDOLPH HLUBIK NO. 1512
Signature
7/21/01
Renewal Date
Date
STATE OF CALIFORNIA

SHEET TITLE
CONSTUCTION PLAN

DESIGNED	DG
DRAWN	DG
CHECKED	
DATE	8/7/00
SCALE	1"=10'
JOB NO.	99105

SHEET
C-1
OF 13 SHEETS

PLOT DATE: 8-7-00

FILE NAME: G:\PRJ\99PRJ\99105\AUTOCADD\RHA\CD\PHASE2\99105CP2.DWG

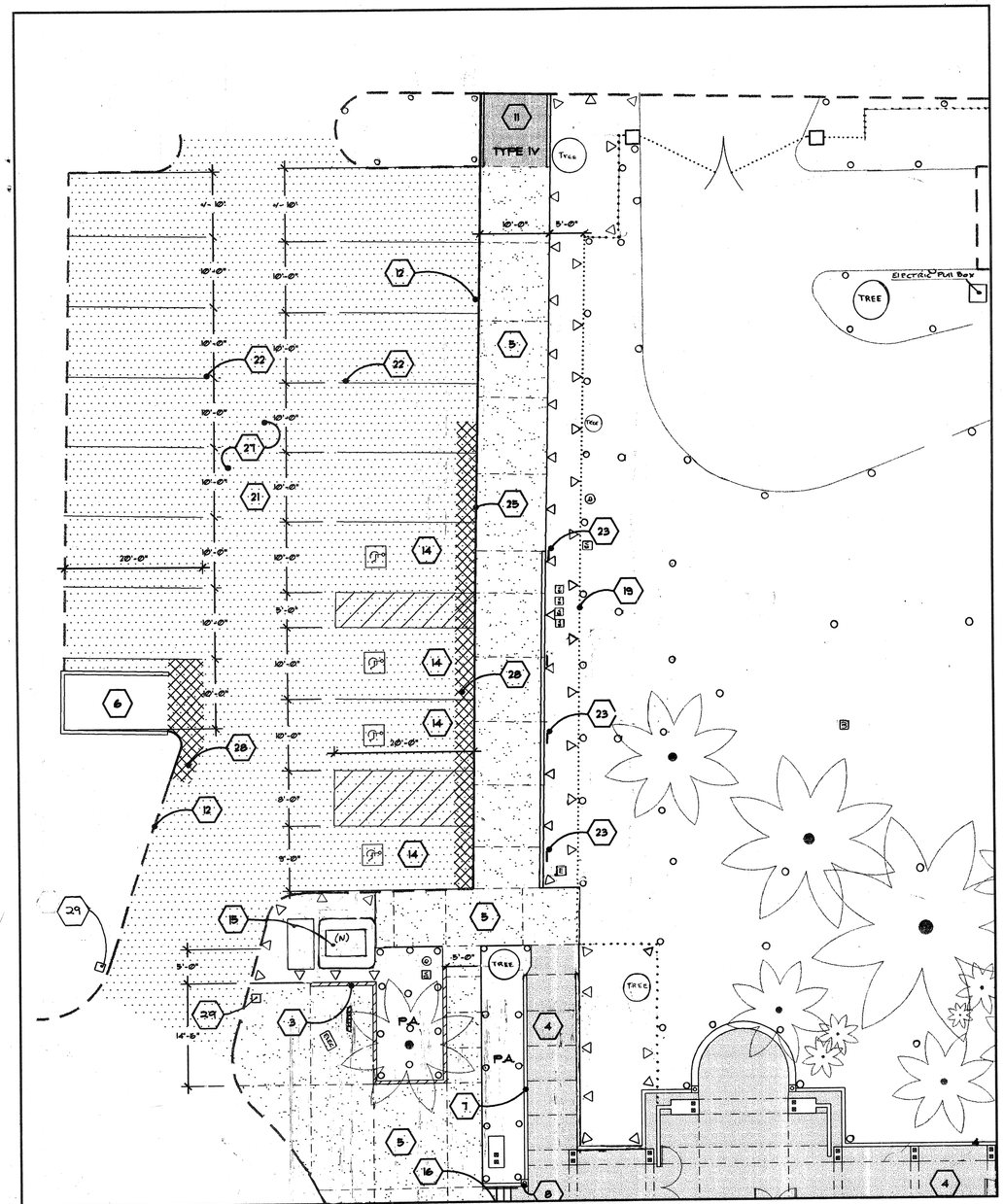

PARKING LOT CONSTRUCTION PLAN

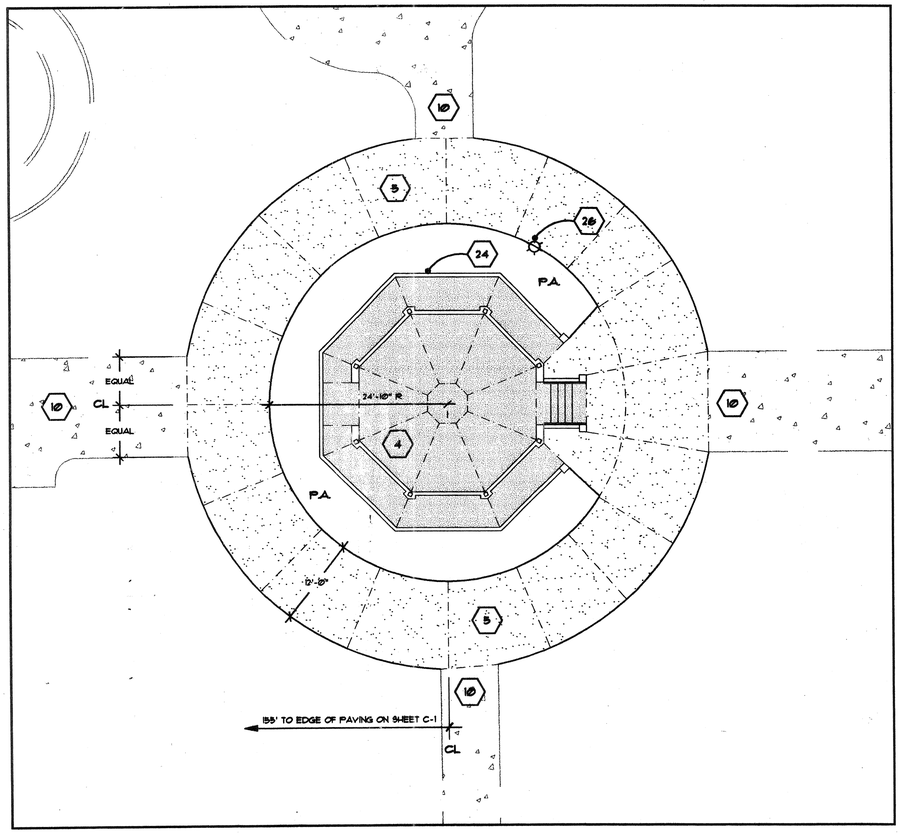

GAZEBO AREA CONSTRUCTION PLAN

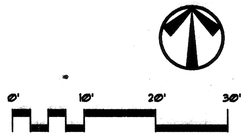

SYM.	QTY.	DESCRIPTION	REMARKS/DETAIL	SUPPLIER
1	L.S.	CONSTRUCT CONCRETE MOW CURB	DETAIL 'A', SHEET CD-1	N.A.
2	L.S.	CONSTRUCT CONCRETE PLANTER	DETAIL 'B', SHEET CD-1	N.A.
3	L.S.	CONSTRUCT CONCRETE SEAT WALL	DETAIL 'C', SHEET CD-1	N.A.
4	N.A.	CONCRETE PAVING PER ARCHITECTURAL PLANS	N.A.	N.A.
5	L.S.	CONSTRUCT 4" THICK CONCRETE PAVING, NATURAL GRAY	DETAIL 'D', SHEET CD-1	N.A.
6	L.S.	CONSTRUCT TRASH ENCLOSURE	DETAIL 'I', SHEET CD-1	
7	N.A.	CONCRETE WALL PER ARCHITECTURAL PLANS	N.A.	N.A.
8	N.A.	CONCRETE WALL & PILASTER PER ARCHITECTURAL PLANS	N.A.	N.A.
9	N.A.	CONCRETE PILASTER PER ARCHITECTURAL PLANS	N.A.	N.A.

SYM.	QTY.	DESCRIPTION	REMARKS/DETAIL	SUPPLIER
10	N.A.	EXISTING CONCRETE PAVING TO REMAIN - PROTECT IN PLACE	N.A.	N.A.
11	3	CONSTRUCT HANDICAP RAMP	CITY OF RIVERSIDE STD. DWG. #304	N.A.
12	N.A.	EXISTING CONCRETE CURB TO REMAIN - PROTECT IN PLACE	N.A.	N.A.
13	L.S.	CONSTRUCT CONCRETE WALL W/ IRON FENCE	DETAIL 'E', SHEET CD-1	N.A.
14	4	INSTALL HANDICAP PARKING STALL	DETAIL 'F', SHEET CD-1	N.A.
15	1	EXISTING ELECTRIC VAULT TO REMAIN - PROTECT IN PLACE	N.A.	N.A.
16	L.S.	CONSTRUCT CONCRETE STAIRS	DETAIL 'G', SHEET CD-1	N.A.
17	2	CONSTRUCT IRON GATE	DETAIL 'E', SHEET CD-1	N.A.
18	N.A.	NEW BUILDING PER ARCHITECTURAL PLANS	N.A.	N.A.
29	1	UNDER STREET PIPE ACCESS	(E)	N.A.

SYM.	QTY.	DESCRIPTION	REMARKS/DETAIL	SUPPLIER
19	L.S.	CONSTRUCT IRON FENCE	DETAIL 'E', SHEET CD-1	N.A.
20	L.S.	INSTALL SCORE JOINT	DETAIL 'D', SHEET CD-1	N.A.
21	N.A.	EXISTING PARKING LOT	N.A.	N.A.
22	8	INSTALL PARKING LOT STRIPING PER SPECIFICATIONS	N.A.	N.A.
23	5	INSTALL HANDICAP PARKING SIGNS	DETAIL 'J', SHEET CD-1	N.A.
24	N.A.	NEW GAZEBO & WALLS PER ARCHITECTURAL PLANS	N.A.	N.A.
25	L.S.	CONSTRUCT CONCRETE CURB	CITY OF RIVERSIDE STD. DWG. #200 - TYPE II	N.A.
26	2	EXISTING LIGHT TO REMAIN - PROTECT IN PLACE	N.A.	N.A.
27	L.S.	INSTALL ASPHALT SLURRY SEAL PER SPECIFICATIONS	N.A.	N.A.
28	L.S.	INSTALL 3" ASPHALT PAVING OVER 4" CLASS 2 AGGREGATE BASE	PER SPECIFICATIONS	N.A.

RHA LANDSCAPE ARCHITECTS PLANNERS INC.
3612 MISSION INN AVE
RIVERSIDE, CALIFORNIA 92501
LIC. #1512
PH. (909) 781-1930
FAX (909) 686-8091

CLIENT:
CITY OF RIVERSIDE
PARK AND REC. DEPARTMENT
3900 MAIN ST.
RIVERSIDE, CA 92501

PROJECT:
WHITE PARK
CITY OF RIVERSIDE
PARK and RECREATION OFFICES

© R.H.A. Landscape Architects, Inc. All rights reserved. This plan and its contents are the property of RHA Landscape Architects, Inc. Reproduction or use of this plan in any form or manner whatsoever nor are they to be assigned to any third party without first obtaining the express written permission.

REVISIONS	DATE	BY
ASBUILT	1/20	SA

REGISTERED LANDSCAPE ARCHITECT
RANDOLPH HLUBIK NO. 1512
Signature 7/21/00
Licensed Date
Date
STATE OF CALIFORNIA

SHEET TITLE
CONSTUCTION PLAN

DESIGNED	DG
DRAWN	DG
CHECKED	
DATE	8/7/00
SCALE	1"=10'
JOB NO.	99105

SHEET
C-2
OF 13 SHEETS

FILE NAME: G:\PRL\99PRL\99105\AUTOC_7D\RHA\CD\PHASE2\99105CP2.DWG

PLOT DATE: 8-7-00

A MOW CURB

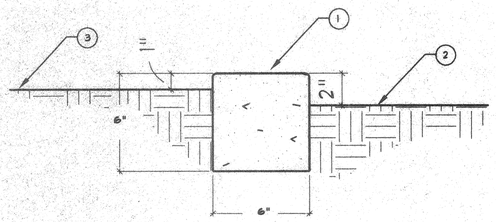

1. CONCRETE MOW STRIP
   NATURAL GREY.
   SMOOTH TROWEL FINISH
   1/4" RADIUS TO ALL EDGES

   INSTALL 1/2" PREFORMED EXPANSION JOINTS @ 15' O/C MAX. AND @ BEGINNING & END OF RADIUS
2. FINISH GRADE AT GROUND COVER AREAS 2" BELOW TOP OF MOW STRIP
3. FINISH GRADE AT TURF AREAS 1" BELOW TOP OF MOW STRIP

B PLANTER WALL

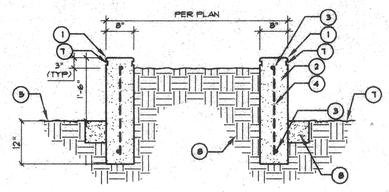

NOTE: PAINT ALL EXPOSED CONCRETE WALL W/ ONE COAT OF "VITROCHEM" ANTI-GRAFFITI COATING.

1. 3/4" RADIUS EDGE (ALL EDGES)
2. POUR IN PLACE CONCRETE WALL (2800 PSI) MEDIUM SAND BLAST ALL EXPOSED CONCRETE WALL
3. #4 REBAR CONTINUOUS
4. #4 REBAR @ 24" O.C.
5. FINISH GRADE
6. PLANTER MIX BACKFILL AND/OR COMPACTED SUB-GRADE
7. 1" WIDE X 1/2" DEEP REVEAL
8. CONCRETE MOW CURB PER DETAIL 'A', THIS SHEET

C CONCRETE SEAT WALL

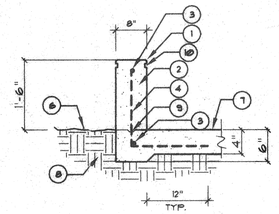

NOTE: PAINT ALL EXPOSED CONCRETE WALL W/ ONE COAT OF "VITROCHEM" ANTI-GRAFFITI COATING.

1. 3/4" RADIUS EDGE (ALL EDGES)
2. POUR IN PLACE CONCRETE WALL (2800 PSI) MEDIUM SAND BLAST ALL EXPOSED CONCRETE WALL
3. #4 REBAR CONTINUOUS
4. #4 REBAR @ 24" O.C.
6. FINISH GRADE
7. CONCRETE PAVING PER PLAN
8. PLANTER MIX BACKFILL AND/OR COMPACTED SUB-GRADE
9. 2"X4" KEY
10. 1" WIDE X 1/2" DEEP REVEAL

D CONCRETE PAVING

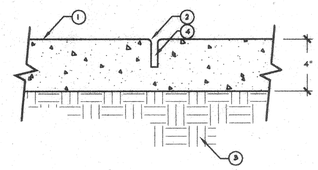

1. CONCRETE PAVING FINISH/COLOR PER PLAN
2. 1/4" RADIUS TROWELED EDGE
3. 90% COMPACTED SUBGRADE PER SOILS REPORT
4. AFTER PRELIMINARY TROWELING, THE CONCRETE SHALL BE PARTED W/ A STRAIGHT EDGE TO A DEPTH OF 1/2 OF THE CONCRETE THICKNESS

E WALL W/ FENCE AND GATE

1. 3/8" WIDE X 1" HIGH STEEL RAIL
2. 3" SQUARE STEEL POST @ 5' O.C. (TYP.). SET POSTS PRIOR TO POURING CONCRETE WALL.
3. 3/4" SQUARE STEEL PICKETS @4"O.C.
4. 6" THICK CONCRETE WALL PER PLAN
5. CONCRETE PAVING PER PLAN
7. 4" SQUARE STEEL POST. SET POSTS PRIOR TO POURING CONCRETE.
8. DRILL 1"DIA HOLE INTO POST TO ACCEPT STEEL DEADBOLT.
9. 6" HIGH X 4" WIDE STEEL PLATES ON BOTH SIDES OF PICKETS. INSTALL DEADBOLT MECHANISM (KEYED BOTH SIDES). COORDINATE DEADBOLT MANUFACTURER & KEYING WITH CITY PRIOR TO INSTALLATION.

   ON WEST GATE, "NO KNOWLEDGE" HARDWARE SHALL BE INSTALLED INSTEAD OF THE DEADBOLT AND STEEL PLATES. REFER TO ARCHITECTURAL PLANS FOR HARDWARE SPECIFICATION. (NO DOUBLE DEADBOLTS)
10. 1" THICK STEEL "RAINCROSS" PER DETAIL THIS SHEET
11. 3/8"SQUARE STEEL PICKET.
12. 4" HEAVY DUTY HINGE. SUBMIT CATALOG CUT FOR APPROVAL PRIOR TO INSTALLATION.

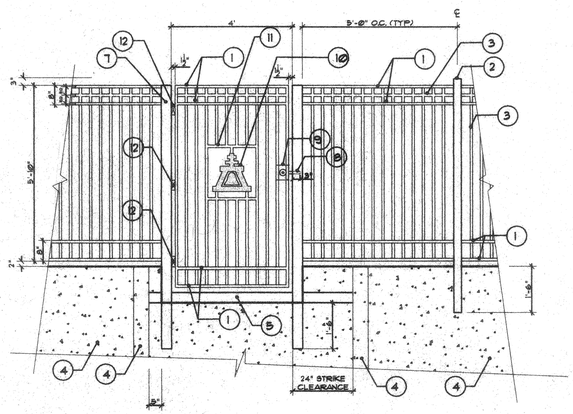

F H.C. PARKING STALL

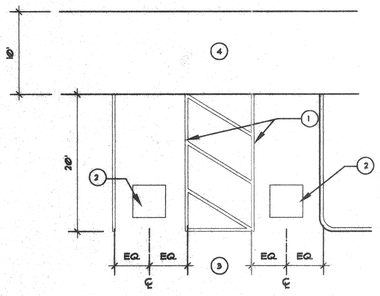

1. 4" LINES PAINTED BLUE
2. 3' SQ. INTERNATIONAL SYMBOL OF ACCESSIBILITY STENCILED IN BLUE PAINT.

   DISPLAY
3. 5' FOR STANDARD H/C STALL
   8' FOR VAN H/C STALL
   REFER TO PLAN FOR LOCATION

   NOTES:

   INSTALL STRIPING FOR PARKING STALLS AND OTHER MARKINGS AS SHOWN ON PLANS IN ACCORDANCE WITH STANDARD PUBLIC WORKS SPECIFICATIONS.

   STRIPING LAYOUT IS TYP. OF ALL STALLS.
4. CONCRETE PAVING PER PLAN

G CONCRETE STAIRS

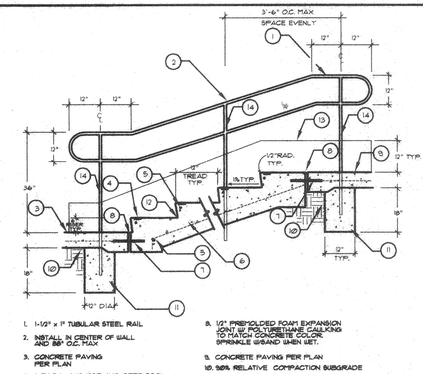

1. 1-1/2" x 1" TUBULAR STEEL RAIL
2. INSTALL IN CENTER OF WALL AND 88" O.C. MAX
3. CONCRETE PAVING PER PLAN
4. 6 EACH - 1/4" WIDE AND DEEP TOOL JOINT TO BEGIN 1" BEHIND NOSE. PAINT WITH BLACK CONCRETE PAINT (2 COATS). (EACH STEP)
5. #4 REBAR (CONT.) HOOK AT LANDING
6. #4 REBAR @24" O.C. CENTER IN SLAB
7. #4 DOWEL @24"O.C. (12"LONG) TOP & BOTTOM OF STAIRS WRAP W/ TAR PAPER ONE END
8. 1/2" PREFORMED FOAM EXPANSION JOINT W/ POLYURETHANE CAULKING TO MATCH CONCRETE COLOR. SPRINKLE W/SAND WHEN WET.
9. CONCRETE PAVING PER PLAN
10. 90% RELATIVE COMPACTION SUBGRADE
11. CONCRETE FOOTING
12. 12" BATTER (EACH STEP)
13. CONCRETE WALL PER ARCHITECTURAL PLANS
14. 1-1/2" x 1-1/2" TUBULAR STEEL POST SET POSTS PRIOR TO POURING CONCRETE

NOTES:
- ALL STEEL TO BE 14 GAUGE
- CONTINUOUS WELD ALL CONNECTIONS
- PAINT ALL EXPOSED STEEL W/ (1) PRIMER COAT AND (2) FINISH COATS BLACK SATIN

H RAINCROSS SYMBOL

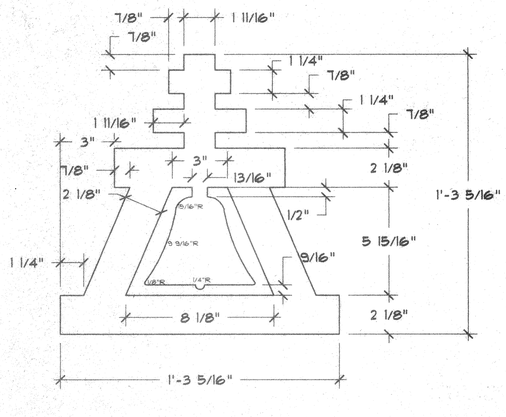

I TRASH ENCLOSURE

J HANDICAP PARKING SIGNS

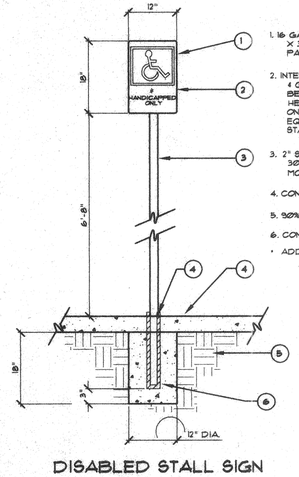

1. 16 GA. GALV. STL. SIGN W/3-1/8"DIA. X 3/4" SHEET METAL SCREWS. PAINT FASTENERS TO MATCH BACKGROUND.
2. INTERNATIONAL SYMBOL OF ACCESSIBILITY & GRAPHICS (WIDTH TO HEIGHT RATIO BETWEEN 3:5 & 1:1, STROKE WIDTH TO HEIGHT RATIO BETWEEN 1:5 & 1:10) ON BLUE BACKGROUND, BLUE SHALL BE EQUAL TO COLOR NO. 15090 IN FEDERAL STANDARD 595B.
3. 2" SQ. GALV. "QUICKPUNCH" POST W/ 36" ANCHOR SLEEVE (ALL POST MOUNTED SIGNS)
4. CONCRETE PAVING PER PLAN
5. 90% COMPACTED SUBGRAD
6. CONCRETE FOOTING
- ADD "VAN" ON VAN STALLS

DISABLED STALL SIGN

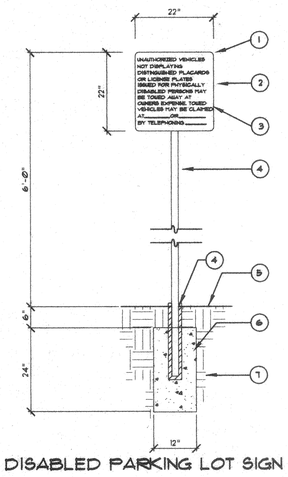

1. 1" RAD. TYP.
2. 1/4" THICK STEEL SIGN. PAINT DARK GREEN W/ WHITE LETTERS ATTACH TO POST W/ (2) 3/8" DIA. CARRIAGE BOLTS.
3. 1" LETTERS (HELVETICA BOLD)
4. 2" SQ. GALV. "QUICKPUNCH" POST W/ 36" ANCHOR SLEEVE (ALL POST MOUNTED SIGNS)
5. FINISH GRADE
6. CONCRETE FOOTING
7. 90% COMPACTED SUBGRADE

DISABLED PARKING LOT SIGN

REGISTERED LANDSCAPE ARCHITECT RANDOLPH HLUBIK NO. 1324 Signature 8.9.00 Date STATE OF CALIFORNIA

RHA LANDSCAPE ARCHITECTS PLANNERS INC
3612 MISSION INN AVE
RIVERSIDE, CALIFORNIA 92501
LIC. #1512
PH. (909) 781-1930
FAX (909) 686-8091

CLIENT:
CITY OF RIVERSIDE
PARK AND REC. DEPARTMENT
3900 MAIN ST.
RIVERSIDE, CA 92501

PROJECT:
WHITE PARK
CITY OF RIVERSIDE
PARK and RECREATION OFFICES

REVISIONS	DATE	BY
PLAN CHECK	9/1/00	

REGISTERED LANDSCAPE ARCHITECT RANDOLPH HLUBIK NO. 1324 Signature 7/31/01 Date STATE OF CALIFORNIA

SHEET TITLE
CONSTRUCTION DETAILS

DESIGNED	DG
DRAWN	DG/CA
CHECKED	
DATE	5/31/00
SCALE	SEE PLAN
JOB NO.	9905

SHEET
CD-1
OF 1 SHEETS

PLOT DATE: 7-25-00

FILE NAME: G:\PUBLIC\RHA\WORD\AUTOCAD\DRAWINGS\CD-1.DWG

© R.H.A. Landscape Architects - Planners, Inc. - This drawing is the copyright property of R.H.A. Landscape Architects - Planners, Inc. and is not to be used in any form on any other project without written authorization from R.H.A. Landscape Architects - Planners, Inc.

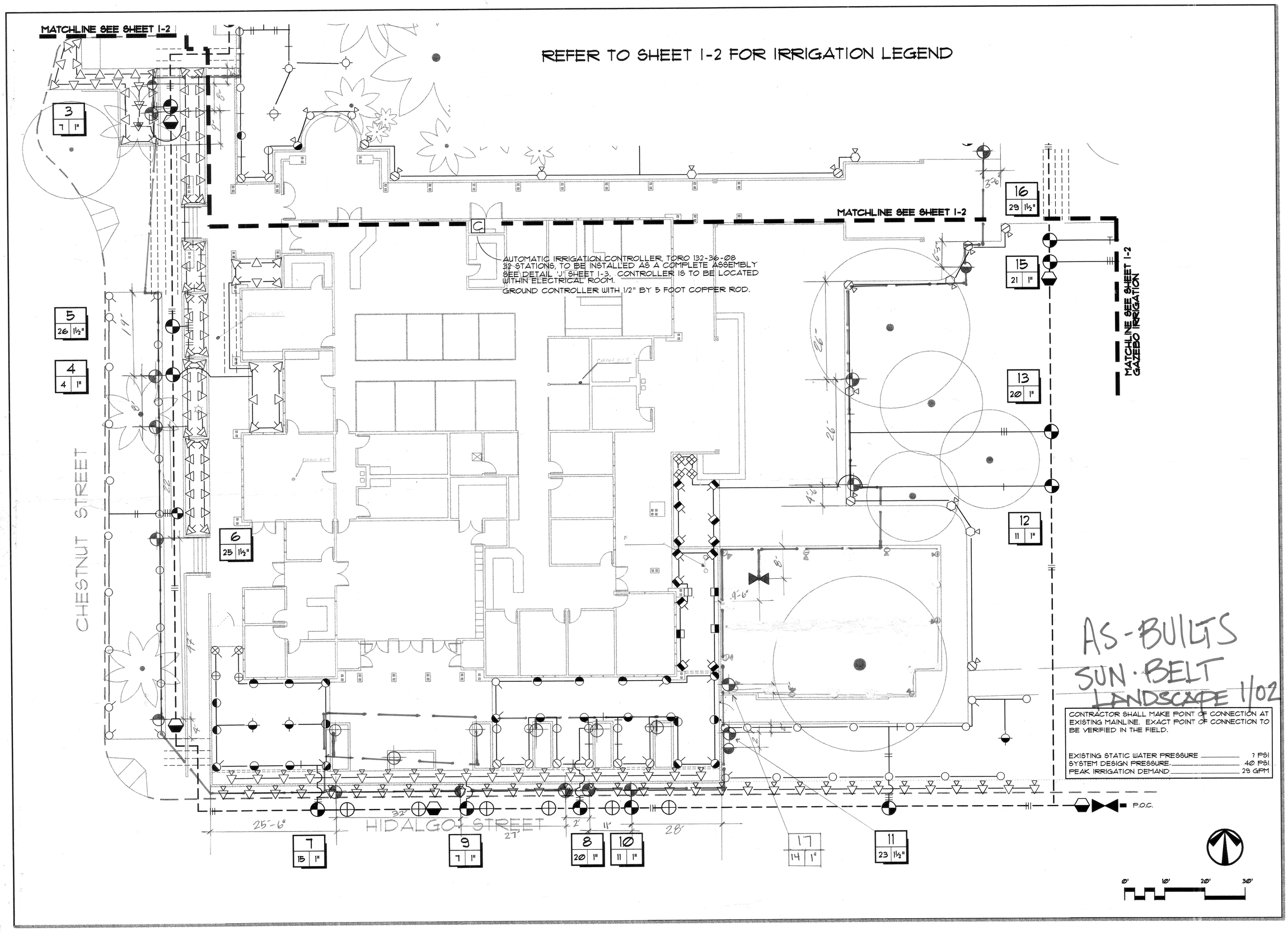

CONTRACTOR SHALL MAKE POINT OF CONNECTION AT EXISTING MAINLINE. EXACT POINT OF CONNECTION TO BE VERIFIED IN THE FIELD.

EXISTING STATIC WATER PRESSURE	? PSI
SYSTEM DESIGN PRESSURE	40 PSI
PEAK IRRIGATION DEMAND	29 GPM

0' 10' 20' 30'

RHA LANDSCAPE ARCHITECTS PLANNERS, INC.
3612 MISSION INN AVE
RIVERSIDE, CALIFORNIA 92501
LIC. #1512
PH. (909) 781-1930
FAX (909) 686-8091

CLIENT:
CITY OF RIVERSIDE
PARK AND REC. DEPARTMENT
3900 MAIN ST.
RIVERSIDE, CA 92501

PROJECT:
WHITE PARK
CITY OF RIVERSIDE
PARK and RECREATION OFFICES

R H A Landscape Architects Planners, Inc. expressly reserves its common law copyright and other property rights in these plans. These plans are not to be reproduced, changed or copied in any form or manner whatsoever nor are they to be assigned to any third party without first obtaining the express written permission.

REVISIONS	DATE	BY

REGISTERED LANDSCAPE ARCHITECT
RANDOLPH HLUBIK NO. 1512
Signature
7/31/01
Renewal Date
Date
STATE OF CALIFORNIA

SHEET TITLE
IRRIGATION PLAN

DESIGNED	DG
DRAWN	KJK
CHECKED	
DATE	8/7/00
SCALE	1"=10'
JOB NO.	99105

SHEET
I-1
OF 13 SHEETS

FILE NAME: G:\PRJ\PRJ\99105\AUTOCADD\RHA\CD'S\PHASE2\99105IP2.DWG

PLOT DATE: 8-7-00

JAN 26 2001

CONSTRUCTION SET

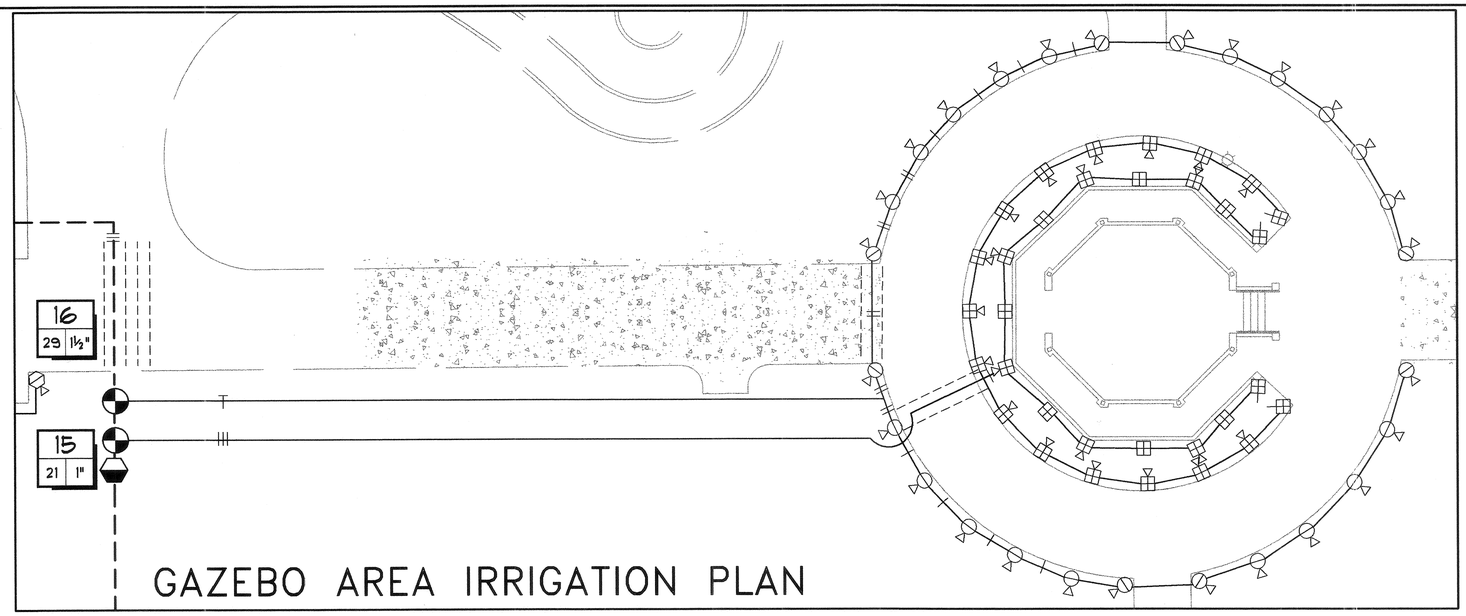

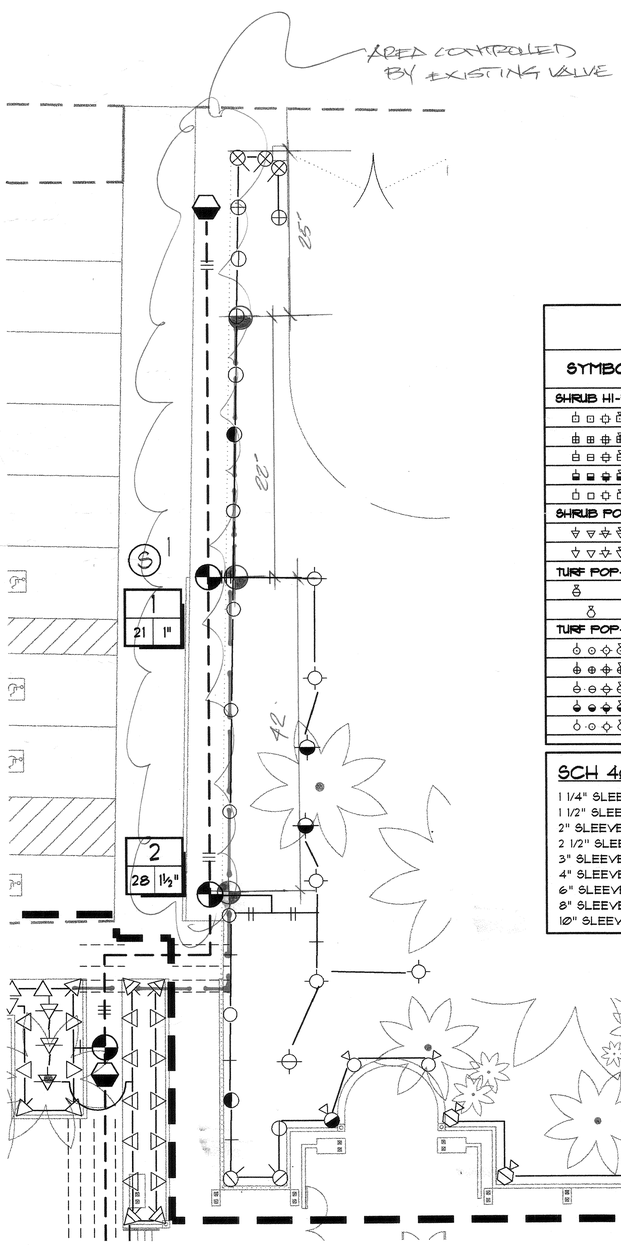

IRRIGATION LEGEND

SYMBOL	MANUFACTURER/MODEL #	NOZZLE	RAD.	PSI	FLOW (GPM) Q	H	F	TT	DETAIL
SHRUB HI-POP SPRAY HEADS									
	TORO 570Z-12P-COM-5-PC	Q/H/TT/F	5'	30	.09	.19	.38	.29	'I' / 1-3
	TORO 570Z-12P-COM-8-PC	Q/H/TT/F	8'	30	.24	.50	1.0	.76	'I' / 1-3
	TORO 570Z-12P-COM-10-PC	Q/H/TT/F	10'	30	.40	.71	1.49	1.04	'I' / 1-3
	TORO 570Z-12P-COM-12-PC	Q/H/TT/F	12'	30	.50	1.09	2.19	1.55	'I' / 1-3
	TORO 570Z-12P-COM-15-PC	Q/H/TT/F	15'	30	.85	1.65	3.6	2.6	'I' / 1-3
SHRUB POP-UP MAXIJET									
	MJ-6 SERIES 12" POP (RED)	Q/H/F/CST	55'/6.5x35	40	.49	.49	.49	.49	'I' / 1-3
	MJ-5 SERIES 12" POP (GREEN)	Q/H/F/CST	1'/5.5x3	40	.33	.33	.33	.33	'I' / 1-3
TURF POP-UP ROTOR HEAD									
	TORO XP-300P-Q-07	(Q)	38'	40	1.54				'G' / 1-3
	TORO XP-300P-H-07	(H)	38'	40		3.07			'G' / 1-3
TURF POP-UP SPRAY HEAD									
	TORO 570Z-6P-COM-5-PC	Q/H/TT/F	5'	30	.09	.19	.38	.29	'H' / 1-3
	TORO 570Z-6P-COM-8-PC	Q/H/TT/F	8'	30	.24	.50	1.0	.76	'H' / 1-3
	TORO 570Z-6P-COM-10-PC	Q/H/TT/F	10'	30	.40	.71	1.49	1.04	'H' / 1-3
	TORO 570Z-6P-COM-12-PC	Q/H/TT/F	12'	30	.50	1.09	2.19	1.55	'H' / 1-3
	TORO 570Z-6P-COM-15-PC	Q/H/TT/F	15'	30	.85	1.65	3.6	2.6	'H' / 1-3

SCH 40 PVC SLEEVING CHART

1 1/4" SLEEVE	1-4 WIRES	1/2" PIPE
1 1/2" SLEEVE	5-10 WIRES	3/4" PIPE
2" SLEEVE	11-20 WIRES	1" PIPE
2 1/2" SLEEVE	21-30 WIRES	1 1/4" PIPE
3" SLEEVE	31-40 WIRES	1 1/2" PIPE
4" SLEEVE	41-60 WIRES	2" PIPE
6" SLEEVE	61-99 WIRES	2 1/2"/3" PIPE
8" SLEEVE	100+ WIRES	4" PIPE
10" SLEEVE	N/A	6" PIPE

EQUIPMENT LEGEND

SYMBOL	MANUFACTURER/MODEL #	SIZE	DETAIL	NOTES
M	EXISTING IRRIGATION WATER METER - BY OTHERS	-	-	4
	NIBCO T585 BALL VALVE 2" & SMALLER NIBCO WD2000 BUTTERFLY VALVE 2½" & LARGER	LINE SIZE	'C'/1-3	1, 2
	EXISTING FEBCO 825Y REDUCED PRESSURE BACKFLOW PREVENTER	-	-	4
	GRISWOLD 2030 SERIES ELECTRIC CONTROL VALVE	PER PLAN	'F'/1-3	1, 2
C	TORO 132-36-08 AUTOMATIC IRRIGATION CONTROLLER	32 ST.	'J'/1-3	3
	RAINBIRD 33LRC QUICK COUPLING VALVE	1"	'D'/1-3	1, 2
	CHAMPION 1-40ILK HOSE-BIB	1"	'E'/1-3	1, 2, 5
S#	SPARE COMMON AND PILOT WIRES, COLOR TO DIFFER FROM SITE WIRING	-	-	-
— — —	4" AND LARGER CL200 PVC, 2" THRU 3" CL315 PVC, 1½" AND SMALLER SCH 40 PVC MAINLINE - 18" MINIMUM COVER	PER PLAN	'A,B'/1-3	1, 2
———	SCH 40 PVC NON-PRESSURE LATERAL LINE - 12" MIN. COVER	PLAN SIZE	'A,B'/1-3	1, 2
- - - - -	SCH 40 PVC IRRIGATION PIPE / WIRE SLEEVE - 24" MIN. COVER	SEE CHART	'A,B'/1-3	1, 2
NOT SHOWN	UF RATED CONTROL WIRE, 12 GA COMMON, 14 GA PILOT - 18" MIN. COVER	12/14 GA	'A,B'/1-3	-

(1) PIPES AND VALVES ARE SHOWN IN HARDSCAPE FOR CLARITY ONLY.
(2) ALL MAINLINE TEES AND 90'S ARE TO BE SCH 40 PVC.
(3) COORDINATE ELEC. POINT OF CONNECTION WITH ELECTRICAL CONTRACTOR.
(4) POINT OF CONNECTION TO BE VERIFIED IN THE FIELD.
(5) HOSE BIBS TO BE LOCATION IN CORNER OF INDIVIDUAL PLANTER BOXES.

NOTE: ALL VALVE BOX COVERS TO BE CARSON/BROOKS GREEN VALVE BOXES OR EQUAL.

STATION NUMBER	
FLOW (GPM)	VALVE SIZE

REFER TO SPECIFICATIONS FOR STANDARDS OF WORKMANSHIP AND MATERIALS.

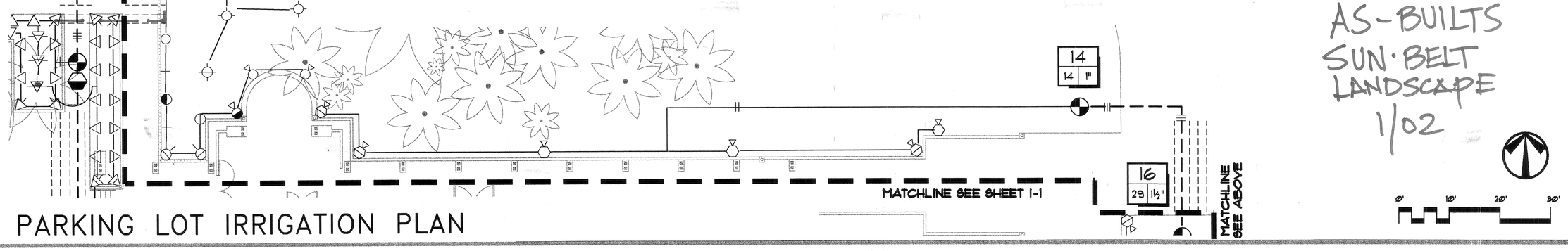

AS-BUILTS
SUN·BELT LANDSCAPE
1/02

0' 10' 20' 30'

RHA LANDSCAPE ARCHITECTS PLANNERS, INC.
3612 MISSION INN AVE
RIVERSIDE, CALIFORNIA 92501
LIC. #1512
PH. (909) 781-1930
FAX (909) 686-8091

CLIENT:
CITY OF RIVERSIDE
PARK AND REC. DEPARTMENT
3900 MAIN ST.
RIVERSIDE, CA 92501

PROJECT:
WHITE PARK
CITY OF RIVERSIDE
PARK and RECREATION OFFICES

© R.H.A. Landscape Architects-Planners, Inc. expressly reserves its common law copyright and other property rights in these plans. These plans are not to be changed or copied in any form or manner whatsoever nor are they to be assigned to any third party without first obtaining the express written permission.

REVISIONS	DATE	BY

REGISTERED LANDSCAPE ARCHITECT
RANDOLPH WUBBE No. 1512
Signature 7/31/01
Renewal Date
Date
STATE OF CALIFORNIA

SHEET TITLE
IRRIGATION PLAN

DESIGNED	DG
DRAWN	DG
CHECKED	
DATE	8/1/00
SCALE	1"=10'
JOB NO.	99105

SHEET
I-2
OF 13 SHEETS

FILE NAME: G:\PROJ\WHITE\IRRIGATION\CAD\DWG\PHASE2\IRRIGP2.DWG

PLOT DATE: 8-1-00

JAN 26 2001

CONSTRUCTION SET