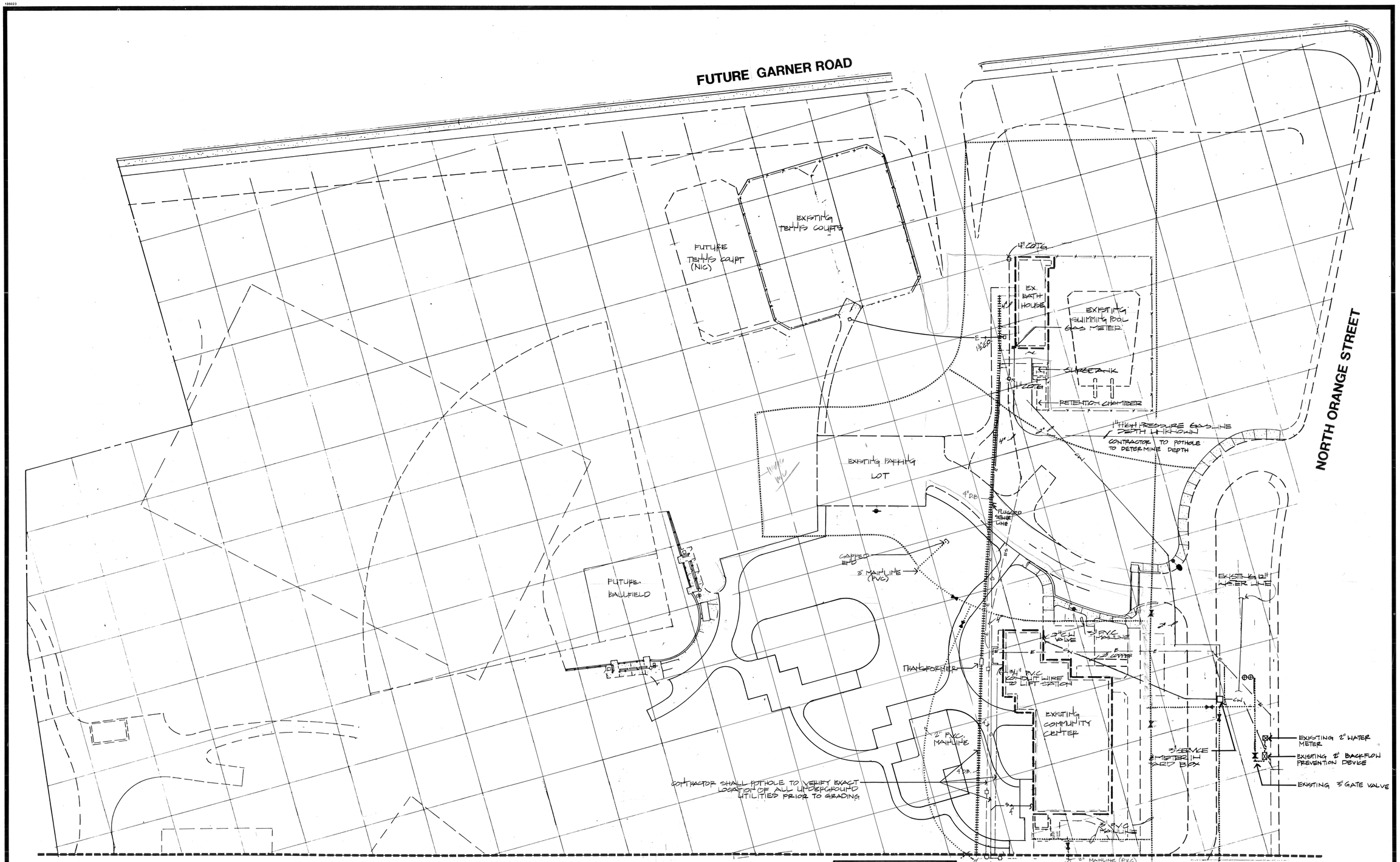

MATCHLINE SEE SHT. U-2

MATCHLINE SEE SHT. U-2

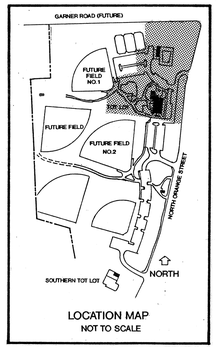

LOCATION MAP
NOT TO SCALE

LEGEND

E – ELECTRICAL LINE EXISTING
D.B. – DIRECT BURIED CONDUIT
COTG – CLEAN OUT TOP OF GRADE
ES – EXISTING SOIL OR WASTE
CW – COLD WATER
POC – POINT OF CONNECTION
– GATE VALVE
EXISTING PVC IRRIGATION MAINLINE
EXISTING LIGHT STANDARD
EXISTING COBRA LIGHT STANDARD
—S— EXISTING SEWER LINE
⊕ EXISTING IRRIGATION CONTROL VALVE

CONTRACTOR TO COORDINATE & VERIFY LOCATION OF ALL EXISTING UTILITIES W/ CITY OR APPROPRIATE UTILITY COMPANIES.
POTHOLE AS REQUIRED TO VERIFY LOCATIONS OF EXISTING UTILITIES

REGISTERED LANDSCAPE ARCHITECT
RANDOLPH HLUBIK NO. 1512
Signature
Date
STATE OF CALIFORNIA

north

Randolph Hlubik Associates, Inc.
Landscape Architecture • Planning
Old City Hall • Third Floor • 3612 Seventh St. • Riverside, CA 92501 • (714) 781-1930

PROJECT: REID PARK EXPANSION
CLIENT: City of Riverside Parks & Recreation Dept.
3900 Main Street Riverside, Ca. 92502

DRAWING
EXISTING UTILITY PLAN

CONSULTANT

REVISIONS	BY

DESIGNED RK
DRAWN RK
CHECKED RD
DATE 8/2/91
SCALE 1"=30'-0"
JOB NO. 89165

SHEET
U-1
2 OF 7 SHEETS

PLAN # P-0403 Rev.

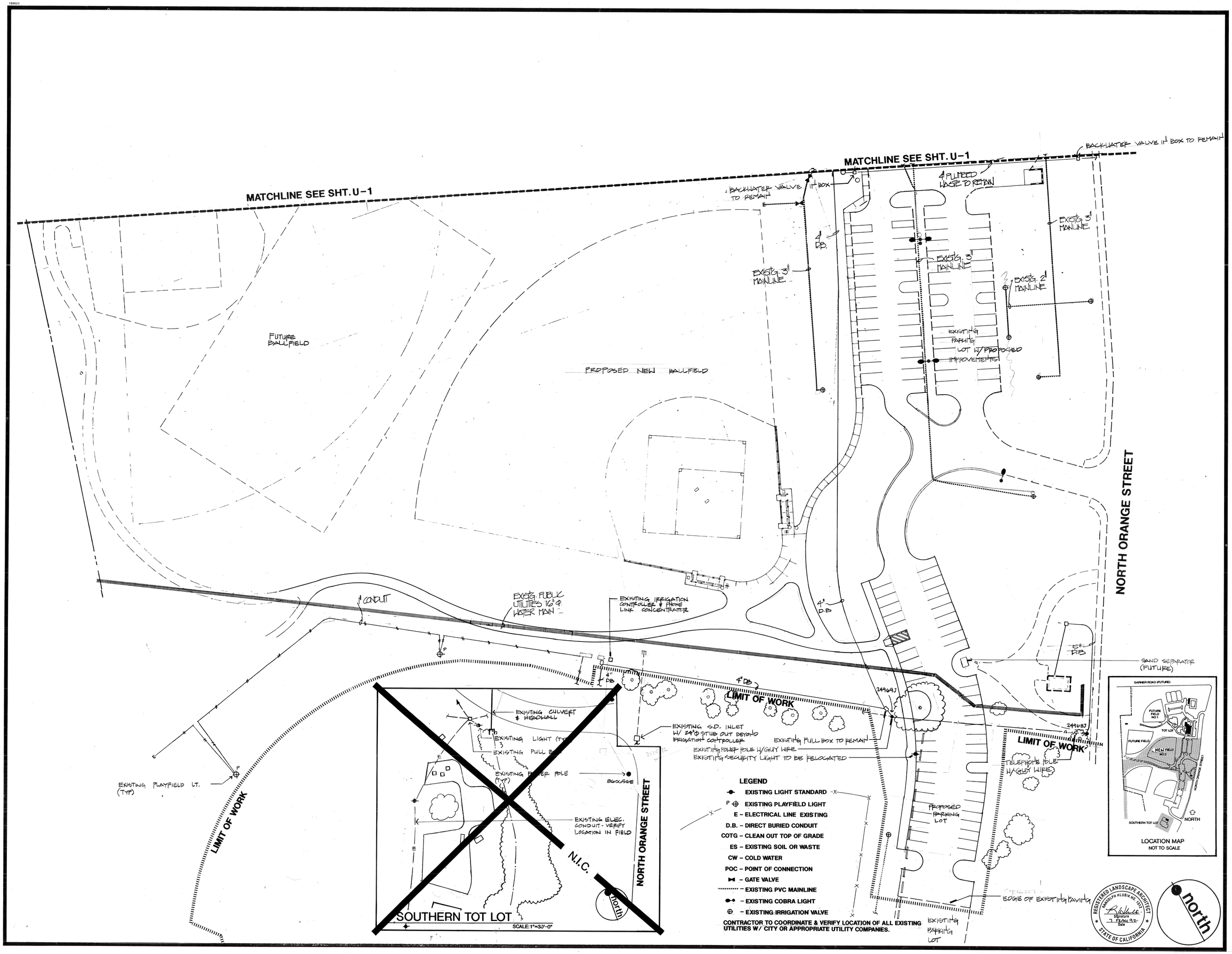

Randolph Hlubik Associates, Inc.
Landscape Architecture • Planning
Old City Hall - Third Floor • 3612 Seventh St. • Riverside, CA 92501 • (714) 781-1930

PROJECT:
REID PARK EXPANSION
City of Riverside Parks & Recreation Dept.
3900 Main Street Riverside, Ca. 92502

CLIENT:

DRAWING
EXISTING UTILITY PLAN

CONSULTANT

REVISIONS	BY

DESIGNED	RF
DRAWN	RK
CHECKED	RD
DATE	8/2/91
SCALE	1"=30'-0"
JOB NO.	89165

SHEET
U-2
3 OF 7 SHEETS

PLAN # P-0403 Rev.

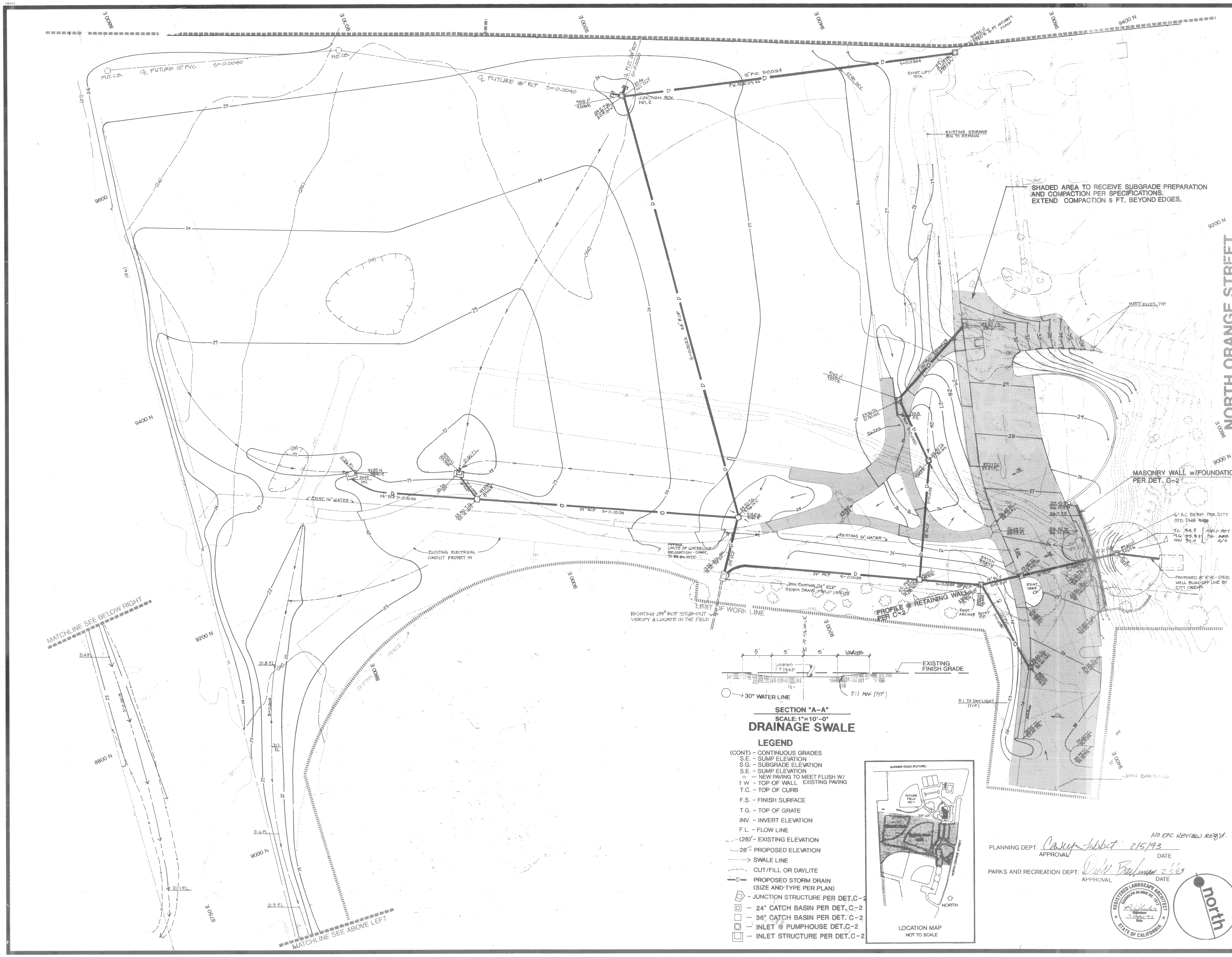

SECTION "A-A"

SCALE: 1"=10'-0"

DRAINAGE SWALE

5' 5' 5' VARIES

VARIES 1-3' DEEP

EXISTING FINISH GRADE

30" WATER LINE

5:1 MAX (TYP.)

LEGEND

(CONT) - CONTINUOUS GRADES
S.E. - SUMP ELEVATION
S.G. - SUBGRADE ELEVATION
S.E. - SUMP ELEVATION
= - NEW PAVING TO MEET FLUSH W/ EXISTING PAVING
T W - TOP OF WALL
T.C. - TOP OF CURB
F.S. - FINISH SURFACE
T.G. - TOP OF GRATE
INV. - INVERT ELEVATION
F.L. - FLOW LINE
(28) - EXISTING ELEVATION
28 - PROPOSED ELEVATION
SWALE LINE
CUT/FILL OR DAYLITE
PROPOSED STORM DRAIN (SIZE AND TYPE PER PLAN)
JUNCTION STRUCTURE PER DET.C-2
24" CATCH BASIN PER DET. C-2
36" CATCH BASIN PER DET. C-2
INLET @ PUMPHOUSE DET.C-2
INLET STRUCTURE PER DET.C-2

LOCATION MAP
NOT TO SCALE

NO EPC REVIEW REQ'd.

PLANNING DEPT. APPROVAL Casey Tibbet DATE 2/5/93

PARKS AND RECREATION DEPT. APPROVAL Dell Bachman DATE 2/5/93

REGISTERED LANDSCAPE ARCHITECT — RANDOLPH HLUBIK NO. 1512 — STATE OF CALIFORNIA

north

Randolph Hlubik Associates, Inc.
Landscape Architecture · Planning
Old City Hall · Third Floor · 3612 Seventh St. · Riverside, CA 92501 · (714) 781-1930

PROJECT: REID PARK EXPANSION

CLIENT: City of Riverside Parks & Recreation Dept.
3900 Main Street Riverside, Ca. 92502

DRAWING: GRADING PLAN

CONSULTANT

REVISIONS	BY
1 12-92 PUBLIC WORKS	RH

DESIGNED: RH CB
DRAWN: CB
CHECKED: RH
DATE: 5/1/92
SCALE: 1"=30'
JOB NO.: 89165

SHEET C-1
6 OF 7 SHEETS

PLAN # P-0403 Rev.