CITY OF RIVERSIDE

REID PARK

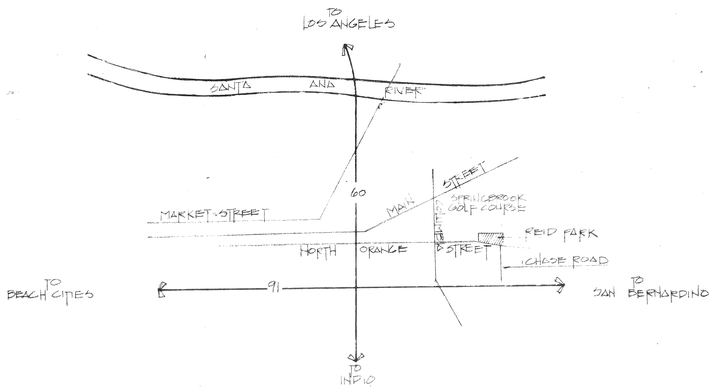

vicinity map

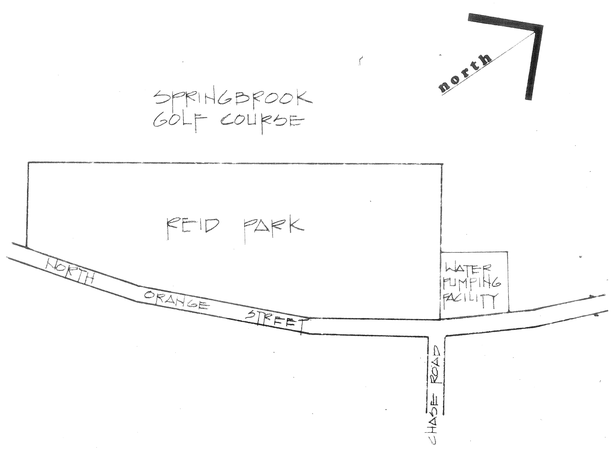

site plan

Sheet Index

L-1 Demolition Plan
L-2 Site Development Plan
L-3 Grading Plan
L-4 Planting Plan
L-5 Irrigation Plan
L-6 Electrical Plan
L-7 Details
L-8 Details
L-9 Details
L-10 Details

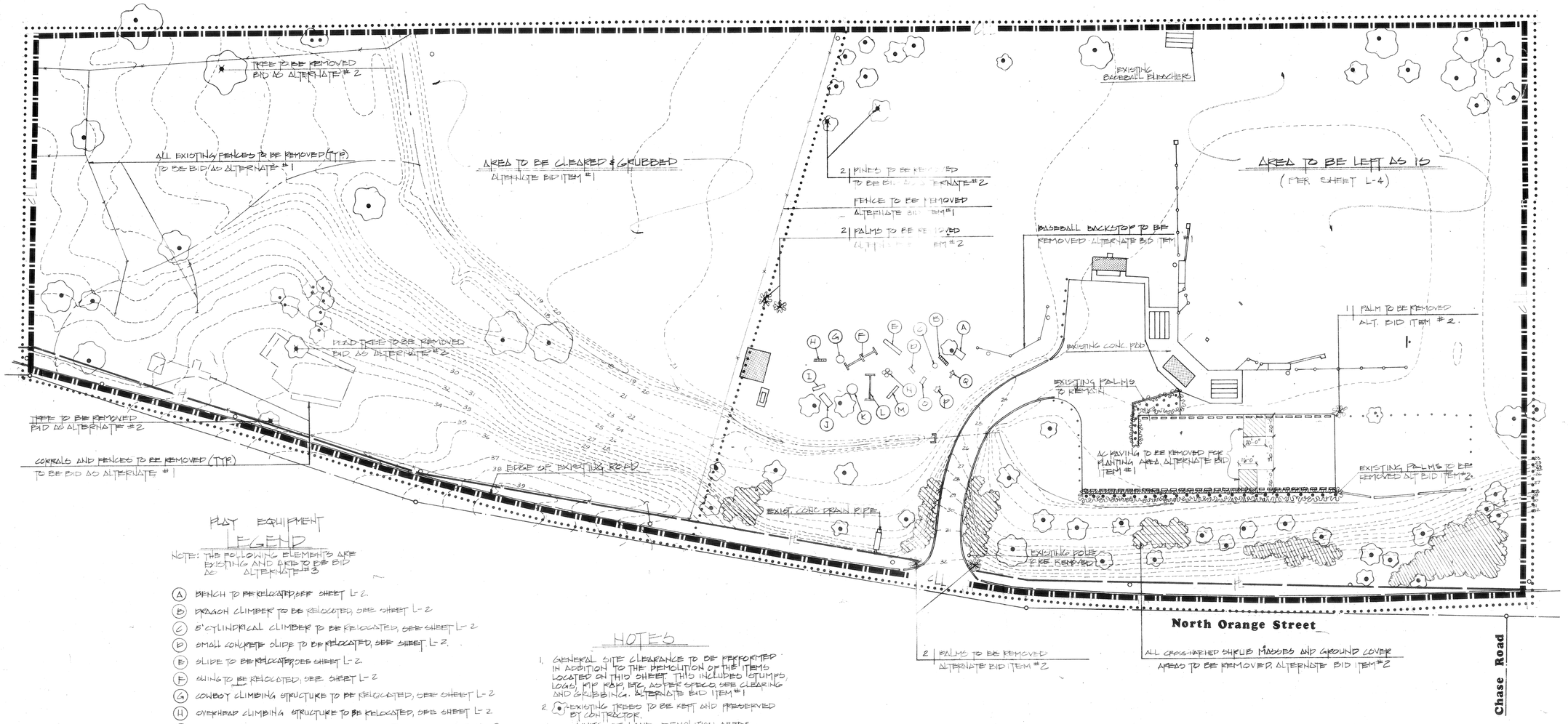

PLAY EQUIPMENT LEGEND

NOTE: THE FOLLOWING ELEMENTS ARE EXISTING AND ARE TO BE BID AS ALTERNATE # 3

- (A) BENCH TO BE RELOCATED, SEE SHEET L-2.
- (B) DRAGON CLIMBER TO BE RELOCATED, SEE SHEET L-2
- (C) 5' CYLINDRICAL CLIMBER TO BE RELOCATED, SEE SHEET L-2
- (D) SMALL CONCRETE SLIDE TO BE RELOCATED, SEE SHEET L-2.
- (E) SLIDE TO BE RELOCATED, SEE SHEET L-2.
- (F) SWING TO BE RELOCATED, SEE SHEET L-2
- (G) COWBOY CLIMBING STRUCTURE TO BE RELOCATED, SEE SHEET L-2
- (H) OVERHEAD CLIMBING STRUCTURE TO BE RELOCATED, SEE SHEET L-2
- (I) COWBOY CLIMBING STRUCTURE TO BE RELOCATED, SEE SHEET L-2
- (J) BENCH TO REMAIN IN SAME LOCATION.
- (K) MERRY GO ROUND TO BE RELOCATED, SEE SHEET L-2
- (L) KIDDIE SWING TO BE RELOCATED, SEE SHEET L-2.
- (M) KIDDIE SLIDE TO BE RELOCATED, SEE SHEET L-2
- (N) CYLINDRICAL PLAY EQUIPMENT TO BE RELOCATED, SEE SHEET L-2
- (O) CONCRETE CLIMBING STRUCTURE TO BE RELOCATED, SEE SHEET L-2.
- (P) TURTLE TO BE RELOCATED, SEE SHEET L-2.
- (Q) DOLPHIN TO BE RELOCATED, SEE SHEET L-2.

NOTES

1. GENERAL SITE CLEARANCE TO BE PERFORMED IN ADDITION TO THE DEMOLITION OF THE ITEMS LOCATED ON THIS SHEET. THIS INCLUDES STUMPS, LOGS, MAP RAP, ETC, AS PER SPECS. SEE CLEARING AND GRUBBING. ALTERNATE BID ITEM #1
2. (●) EXISTING TREES TO BE KEPT AND PRESERVED BY CONTRACTOR.
3. • • • LIMITS OF LAND DEMOLITION AREAS.
4. — — — EXISTING DRAINAGE COURSE.

kammeyer, hogan & lynch
LANDSCAPE ARCHITECTS
THE TREE HOUSE
2768 KELLOGG
CORONA, CALIFORNIA
(714) 737-2240
THE MISSION
MISSION WALK, SUITE 104
RIVERSIDE, CALIFORNIA
(714) 683-0901
LANDSCAPE ARCHITECTS · ENVIRONMENTAL PLANNERS · ORNAMENTAL HORTICULTURISTS

land. arch. licence no. 1364

Demolition Plan

city of riverside
REID PARK

DATE: 4-15-74

REVISIONS:

no	date	by

SHEET: 1 of 10

JOB NO. 2622

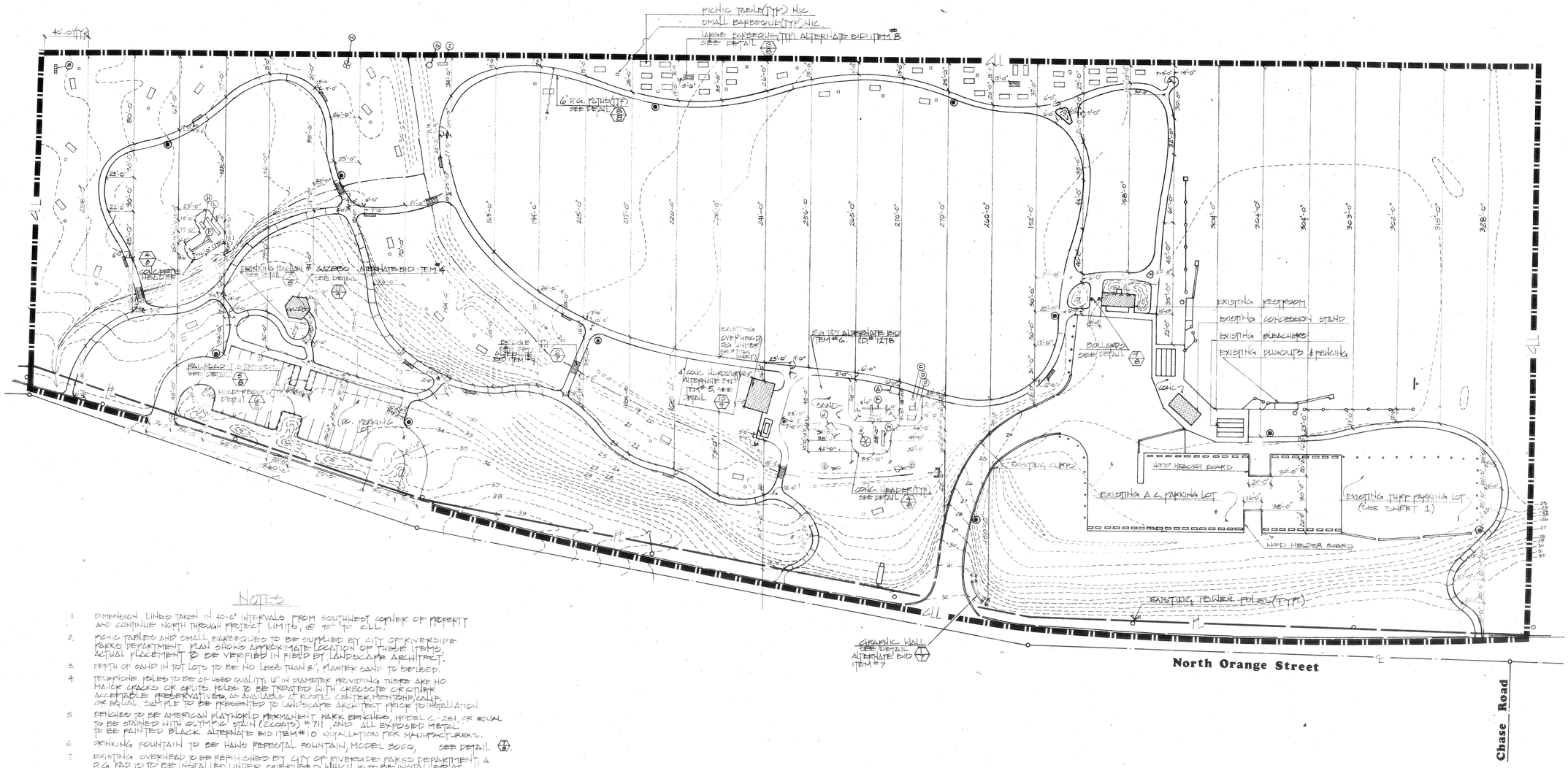

NOTES

1. DIMENSION LINES TAKEN IN 40'-0" INTERVALS FROM SOUTHWEST CORNER OF PROPERTY AND CONTINUE NORTH THROUGH PROJECT LIMITS, @ 90° TO C.L.L.
2. PICNIC TABLES AND SMALL BARBEQUES TO BE SUPPLIED BY CITY OF RIVERSIDE PARKS DEPARTMENT. PLAN SHOWS APPROXIMATE LOCATION OF THESE ITEMS. ACTUAL PLACEMENT TO BE VERIFIED IN FIELD BY LANDSCAPE ARCHITECT.
3. DEPTH OF SAND IN TOT LOTS TO BE NO LESS THAN 8", MASTER SAND TO BE USED.
4. TELEPHONE POLES TO BE CREOSOTED QUALITY, 12" IN DIAMETER PROVIDING THERE ARE NO MAJOR CRACKS OR SPLITS. POLES TO BE TREATED WITH CREOSOTE OR OTHER ACCEPTABLE PRESERVATIVES, AS AVAILABLE AT RUSTIC CENTER, MONTCLAIR, CALIF. OR EQUAL. SAMPLE TO BE PRESENTED TO LANDSCAPE ARCHITECT PRIOR TO INSTALLATION.
5. BENCHES TO BE AMERICAN PLAYWORLD PERMANENT PARK BENCHES, MODEL C-281, OR EQUAL TO BE STAINED WITH OLYMPIC STAIN (2 COATS) #711, AND ALL EXPOSED METAL TO BE PAINTED BLACK. ALTERNATE BID ITEM #10 INSTALLATION PER MANUFACTURERS.
6. DRINKING FOUNTAIN TO BE HAWS PEDESTAL FOUNTAIN, MODEL 3000, SEE DETAIL (4/8)
7. EXISTING OVERHEAD TO BE REFINISHED BY CITY OF RIVERSIDE PARKS DEPARTMENT, A P.G. PAD IS TO BE INSTALLED UNDER OVERHEAD WHICH IS TO BE INSTALLED AT CONTRACTOR'S EXPENSE.
8. CONTRACTOR SHALL OBTAIN ALL PERMITS NECESSARY FROM CITY OF RIVERSIDE.
9. ALL WORK TO BE IN ACCORDANCE WITH THE CITY OF RIVERSIDE MUNICIPAL CODES.
10. (4) - PLAY EQUIPMENT - REFER TO DEMOLITION PLAN, SHEET L-2. PLACEMENT TO BE VERIFIED PRIOR TO INSTALLATION. ALTERNATE BID ITEM #3

    (1/2) DETAIL NUMBER / SHEET NUMBER
11. BIG TOY, TO BE SUPPLIED & BUILT BY BIG TOYS, OR EQUAL, CONTACT ROBERT A. HYDEN, SALES MANAGER, BIG TOY JOB NUMBER 1278. CONTRACTOR TO INSTALL AND PAY ALL COSTS INCLUDING SHIPPING, TAXES & HANDLING.
12. BIG TOY LOCATION TO BE VERIFIED BY LANDSCAPE ARCHITECT PRIOR TO INSTALLATION.
13. NOTE TO CONTRACTOR: BALL DIAMOND LOCATED SOUTHWEST OF MAIN ENTRY TO REMAIN IF POSSIBLE UNTIL LAST
14. PARKING LOT PAVING TO BE 2" A.C. OVER 2" P.G. BASE, AND NO CURB REQUIRED. ALL WORK INCLUDING SUBGRADE TO MEET CITY STANDARDS, ALSO INCLUDED 27 CONCRETE TIRE STOPS, SEE DETAIL
15. CONTRACTOR TO SUPPLY 2 ADDITIONAL BASKETBALL BACKBOARD, L.A. STEELCRAFT MODEL PHZEL84 SEE DETAIL L-4/8. ALTERNATE BID ITEM # 15.
16. ◉ REPRESENTS LIGHT FIXTURES PER SHEET L-6.
17. ▬▬ CONTRACT LIMIT LINE (CLL).
18. CONTRACTOR IS RESPONSIBLE FOR SITE LAYOUT AND STAKING OF ALL CONSTRUCTION ELEMENTS.
19. MATERIAL TYPES ARE NOTED ON GRADING PLAN.

kammeyer, hogan & lynch
LANDSCAPE ARCHITECTS
THE TREE HOUSE
2780 SO. CORONA
CORONA, CALIFORNIA
(714) 737-2240
THE MISSION
MISSION INN COURT
RIVERSIDE, CALIFORNIA
(714) 683-0901
LANDSCAPE ARCHITECTS • ENVIRONMENTAL PLANNERS • ORNAMENTAL HORTICULTURISTS

land arch. licence no. 1364

Site Development Plan

city of riverside
REID PARK

DATE: 4-15-74
REVISIONS:

no	date	by

SHEET: 2 of 10

JOB NO. 2622

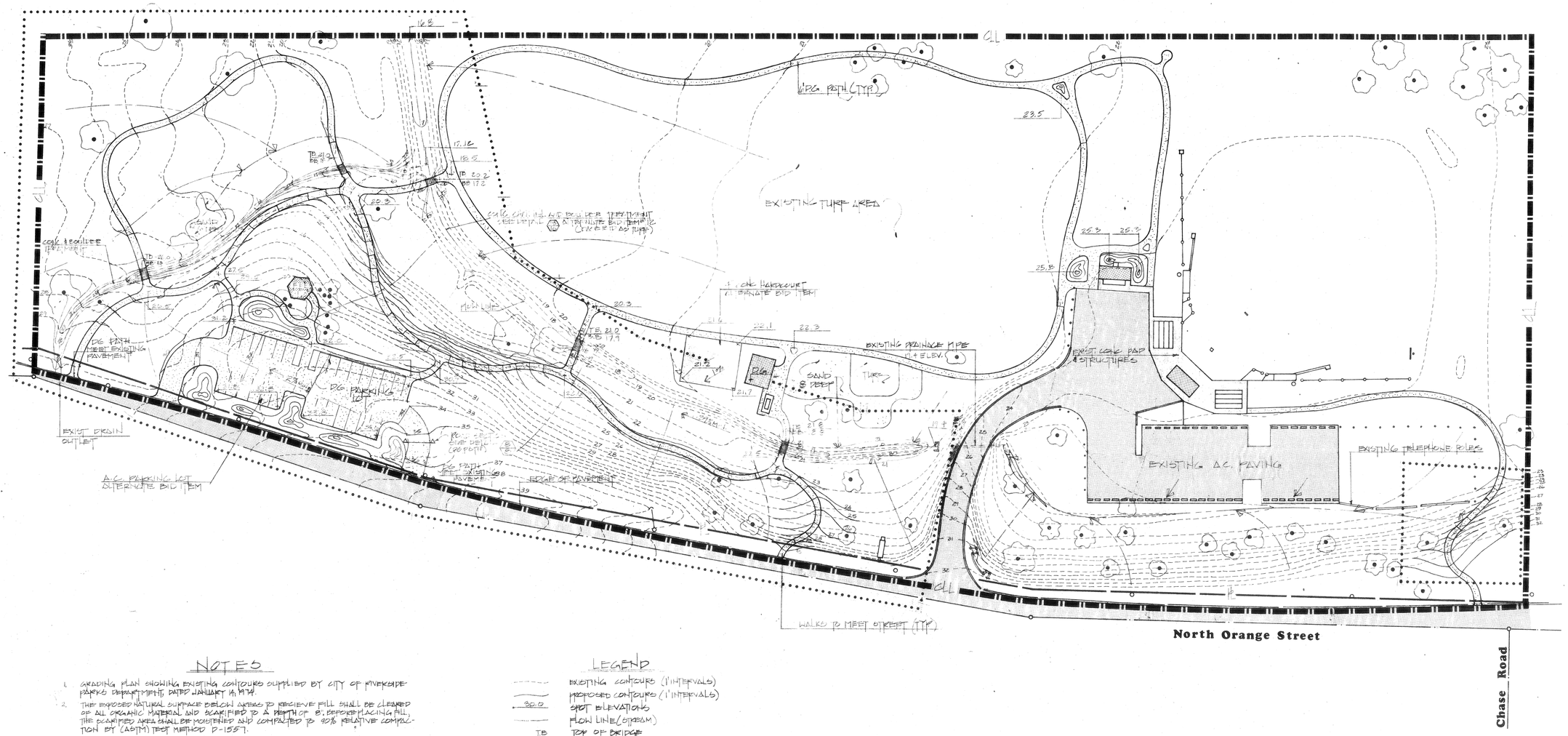

NOTES

1. GRADING PLAN SHOWING EXISTING CONTOURS SUPPLIED BY CITY OF RIVERSIDE PARKS DEPARTMENT, DATED JANUARY 14, 1974.
2. THE EXPOSED NATURAL SURFACE BELOW AREAS TO RECEIVE FILL SHALL BE CLEARED OF ALL ORGANIC MATERIAL AND SCARIFIED TO A DEPTH OF 8". BEFORE PLACING FILL, THE SCARIFIED AREA SHALL BE MOISTENED AND COMPACTED TO 90% RELATIVE COMPACTION BY (ASTM) TEST METHOD D-1557.
3. ALL FILLS TO BE IN 8" LIFTS OR LESS, MOISTENED TO A NEAR OPTIMUM MOISTURE CONTENT AND COMPACTED TO A RELATIVE COMPACTION OF AT LEAST 90%.
4. THE UPPER 6" OF FILL IN UNPAVED AND PLANTING AREAS SHALL BE COMPACTED TO 85% OF MAXIMUM DENSITY OBTAINABLE BY THE (ASTM) D-1557 METHOD OF COMPACTION.
5. IN AREAS TO BE PAVED OVER, SUBGRADE TO BE COMPACTED WITH SMOOTH COMPACT ROLLER OVER TOP 6".
6. ALL DRAINAGE IN CHANNELS TO BE 1% MIN.
7. ALL DRAINAGE ACROSS TURF TO BE 2% MIN.
8. CONTRACTOR TO OBTAIN ALL NECESSARY PERMITS FROM CITY OF RIVERSIDE
9. ALL WORK TO BE IN ACCORDANCE TO CITY OF RIVERSIDE MUNICIPAL CODES.
10. SETTING OF NECESSARY GRADES AND FIELD STAKE BY CONTRACTOR.

LEGEND

- EXISTING CONTOURS (1' INTERVALS)
- PROPOSED CONTOURS (1' INTERVALS)
- 30.0 SPOT ELEVATIONS
- FLOW LINE (STREAM)
- TB TOP OF BRIDGE
- BB BOTTOM OF BRIDGE (GRADE)
- F.F.E. FINISH FLOOR ELEVATION
- SURFACE FLOW LINES
- MAJOR GRADING LIMITS
- SHEET FLOW

north

scale: 1" = 40'

kammeyer, hogan & lynch
LANDSCAPE ARCHITECTS
THE TREE HOUSE
2768 KELLOGG
CORONA, CALIFORNIA
(714) 737-2249
THE MISSION
MISSION INN, SUITE 304
RIVERSIDE, CALIFORNIA
(714) 683-0901
LANDSCAPE ARCHITECTS · ENVIRONMENTAL PLANNERS · ORNAMENTAL HORTICULTURISTS

land. arch. licence no. 1566

Grading Plan And Supplementary Site Development

city of riverside
REID PARK

DATE: 4-15-74

REVISIONS:

no	date	by

SHEET: 3 of 10

JOB NO. 2622

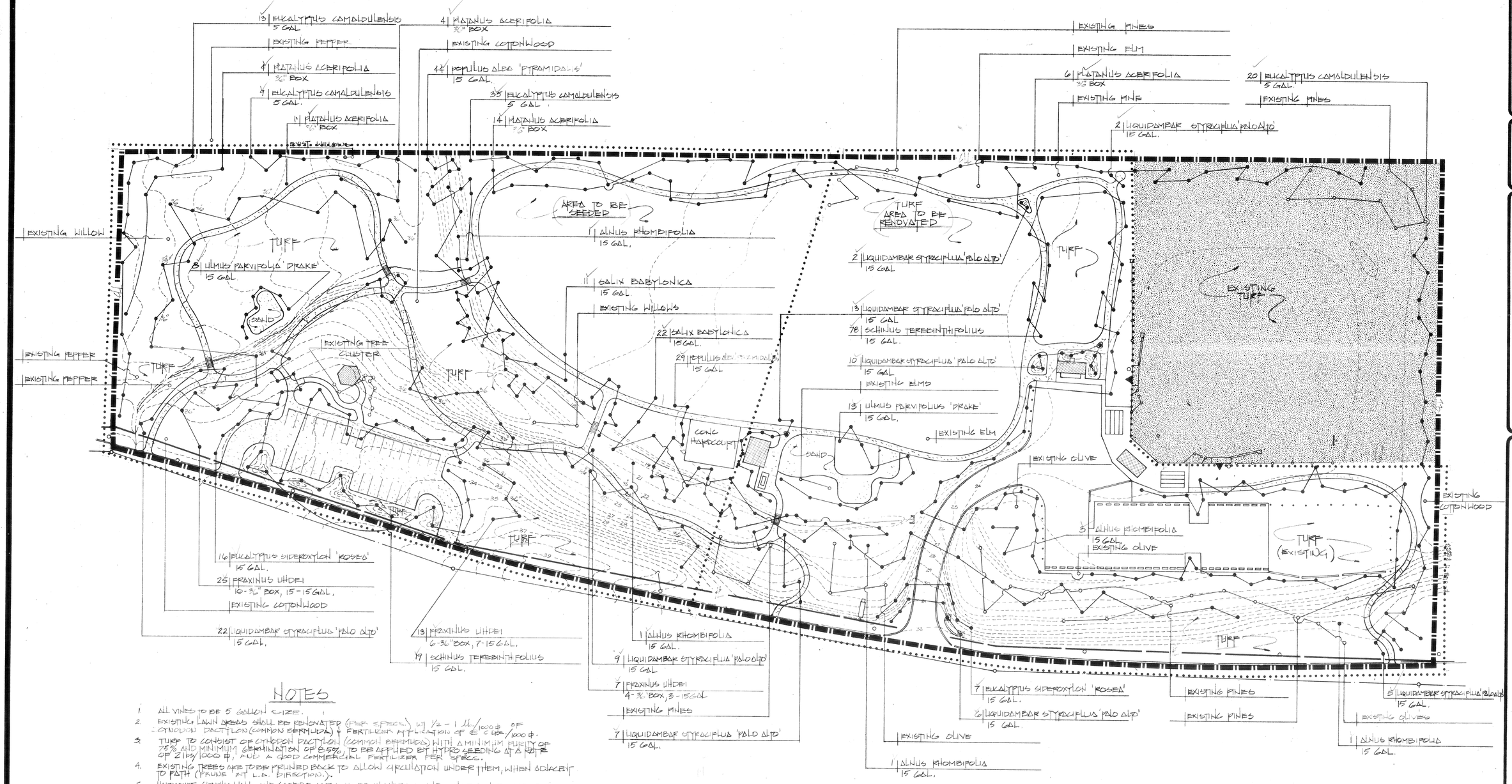

NOTES

1. ALL VINES TO BE 5 GALLON SIZE.
2. EXISTING LAWN AREAS SHALL BE RENOVATED (PER SPECS.) W/ 1/2 - 1 lb./1000 ⌀ OF CYNODON DACTYLON (COMMON BERMUDA) & FERTILIZER APPLICATION OF @ 6 lbs./1000 ⌀.
3. TURF TO CONSIST OF CYNODON DACTYLON (COMMON BERMUDA) WITH A MINIMUM PURITY OF 75% AND MINIMUM GERMINATION OF 85%, TO BE APPLIED BY HYDRO SEEDING AT A RATE OF 2 lbs/1000 ⌀, AND A GOOD COMMERCIAL FERTILIZER PER SPECS.
4. EXISTING TREES ARE TO BE PRUNED BACK TO ALLOW CIRCULATION UNDER THEM, WHEN ADJACENT TO PATH (PRUNE AT L.A. DIRECTION.).
5. HARDCOURT, GRAPHIC WALL, AND GAZEBO AREA TO BE PLANTED IF ALTERNATES NOT ACCEPTED.
6. 13 VINES (GELSEMIUM SEMPERVIRENS) TO BE SPOTTED ON SITE BY LANDSCAPE ARCHITECT.

LEGEND	
▲	VINES - CLYTOSTOMA CALLISTEGIOIDES
○	EXISTING TREES
●	PROPOSED TREES
TURF	DENOTES CYNODON DACTYLON (COMMON BERMUDA)
	DENOTES TURF AREA TO REMAIN AS IS.

kammeyer, hogan & lynch
LANDSCAPE ARCHITECTS
THE TREE HOUSE
2768 KELLOGG
CORONA, CALIFORNIA
(714) 737-2240
THE MISSION
MISSION INN, SUITE 304
RIVERSIDE, CALIFORNIA
(714) 683-0901
LANDSCAPE ARCHITECTS • ENVIRONMENTAL PLANNERS • ORNAMENTAL HORTICULTURISTS

land. arch. licence no. 1364

Planting Plan

city of riverside
REID PARK

DATE: 4-15-74
REVISIONS:

no	date	by

SHEET: 4 of 10

JOB NO. 2622

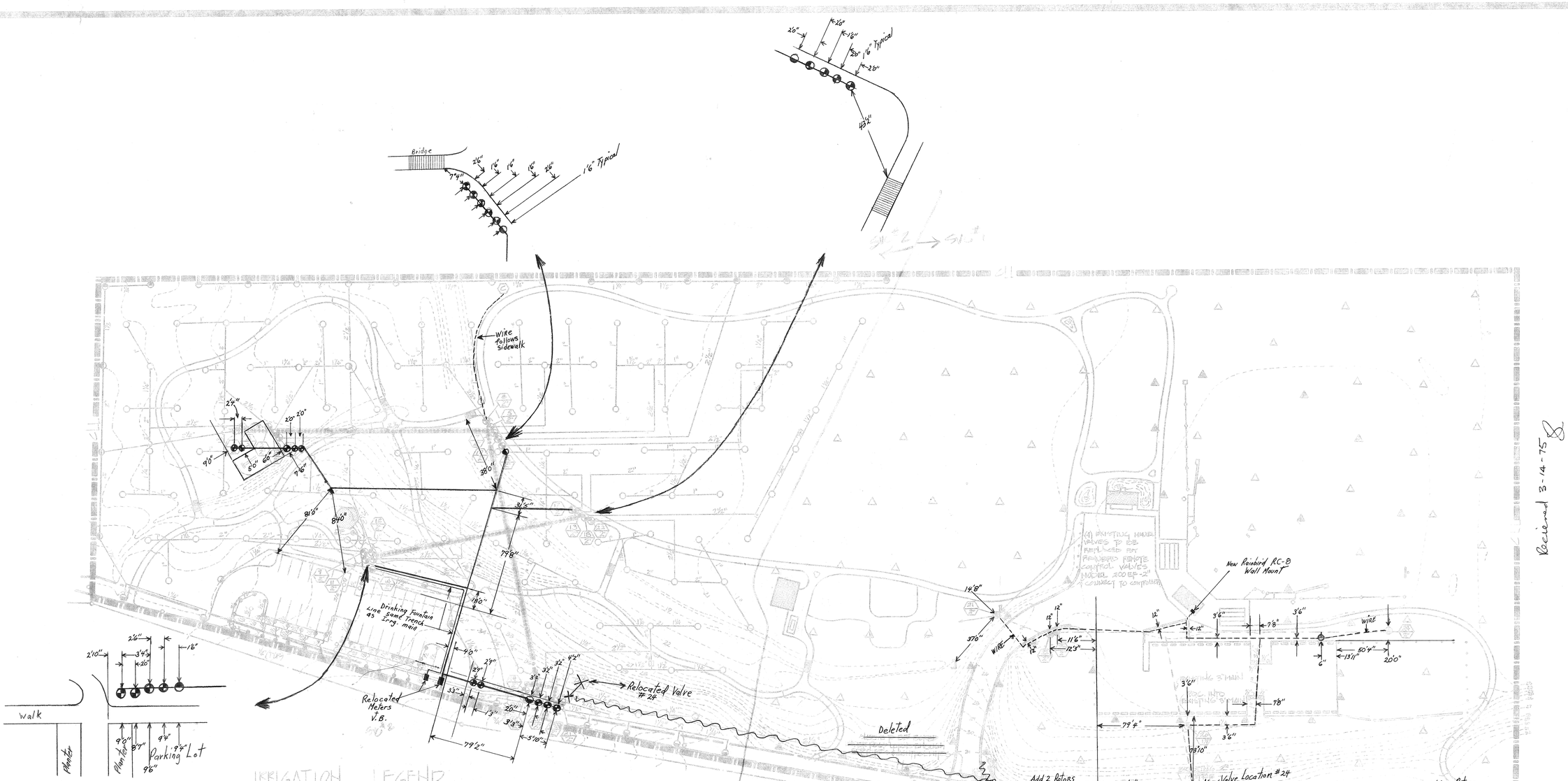

IRRIGATION LEGEND

SYMBOL	DESCRIPTION	MFG	MODEL	PATTERN	RAD	GPM	PSI	NOZZLE
○	POP-UP IMPACT HEAD	RAINBIRD	41 ROTOR	F	42'	10.6	30	3/16K × 11/64
⊕	POP-UP IMPACT HEAD	"	37 ROTOR	PART CIRCLE	44'	9.6	40	15/64" ADJ
○ ⊕ ⊕	TURF SPRAY HEAD	"	2800-PRO	F.H.Q.	14'	20, 2.5, 1.5	30	—
OB	BUBBLER	"	2600 B	—	—	1.4	30	—
M	METER (DISC) TO BE PROVIDED BY OWNER							
	2" OMS DKC DOUBLE CHECK BACKFLOW PREVENTION UNIT							
	ELECTRIC REMOTE CONTROL VALVE, 2" RAINBIRD MODEL 200 EF, 1½" RAINBIRD 125 EF							
	IN LINE CHECK VALVE - SIZE PER PIPE							
	PRESSURE MAIN - [illegible] 160 PSI PVC (RING TITE)							
	NON PRESSURE MAIN - [illegible] 20 PVC.							
	CONTROLLER - [illegible] 2300 E-P (PEDESTAL MOUNTED) 24 STATION CLOCK							
△ P △ H	EXISTING TORO ROTARY HEADS							
	EXISTING 2" MANUAL CONTROL VALVES TO BE REPLACED BY RAINBIRD 200 EF-2" VALVES CONNECT TO CONTROLLER IN MANNER PRESCRIBED IN NOTE 11.							
◇	¾" CMB P 701 VACUUM BREAKER							

NOTES

1. EXISTING IRRIGATION TAKEN FROM AS BUILT DRAWINGS OF REID PARK DATED MAY 14, 1985, FURNISHED BY CITY OF RIVERSIDE PARKS DEPARTMENT.
2. HYDRAULIC CALCULATIONS FURNISHED BY KEN ANDERSON, RIVERSIDE WATER DIVISION, RIVERSIDE CALIF.
3. ONE QUICK COUPLER VALVE TO BE INSTALLED AT EACH VALVE CLUSTER, (1" ⊕ 1½" ⊕) MIN. INLET.
4. LOCATION OF VALVES ON MAIN ARE SCHEMATIC ONLY AND ARE TO BE VERIFIED IN FIELD BY LANDSCAPE ARCHITECT SOME FOR MAIN LINE
5. IRRIGATION LINE UNDER AC, CONCRETE OR PAVEMENT TO BE INSTALLED IN A SLEEVE OF CLASS 125 GALVANIZED PIPE LARGE ENOUGH TO FACILITATE THE INSERTION LINE AND CONTROL LINES.
6. METER (2" DISC) WILL BE FURNISHED AND INSTALLED BY CITY OF RIVERSIDE AT THEIR EXPENSE. BACKFLOW PREVENTION UNIT AT OWNERS EXPENSE.
7. APPROXIMATELY 230' OF ¾" PIPE TO BE INSTALLED FROM POC. METER TO DRINKING FOUNTAIN NEAR CLOSED
8. CONTRACTOR TO MEET ALL CITY CODES AND REGULATIONS PERTAINING TO IRRIGATION
9. CONTRACTOR TO GET ALL NECESSARY PERMITS
10. ALL IRRIGATION ARE BID ITEMS TO BLEND WITH EXISTING COVERAGE.
11. (1) VALVE NUMBER
    (2") VALVE SIZE
12. AS BUILT DRAWINGS TO BE DRAWN ON TRANSPARENCIES PROVIDED BY LANDSCAPE ARCHITECT.
13. DYNAMIC PRESSURE 65 PSI
    STATIC PRESSURE 85 PSI
14. ELECTRICAL HOOK UP BY CONTRACTOR.
15. HEADS TO BE SET BACK 8' FROM EDGE OF PAVEMENT.
16. SET ALL IRRIGATION HEADS ON ORANGE STREET 8'-0" BACK FROM STREET.

Revised 3-14-75

Hammeyer, Hogan & Lynch
LANDSCAPE ARCHITECTS
THE FIREHOUSE
2702 HELLADO
CORONA DEL MAR, CALIFORNIA
(714) 707-2261
THE MISSION
MISSION VIEJO, CALIFORNIA
RIVERSIDE, CALIFORNIA
(714) 635-0261
LANDSCAPE ARCHITECTS · ENVIRONMENTAL PLANNERS · COMMERCIAL MANAGEMENT

Land Arch. Gerald B. Hogan
Licence no. 2222

Irrigation Plan

As Built Moulder Bros Prepared

city of riverside
REID PARK

DATE:
REVISIONS:

no	date	by

SHEET: 5 of 10

JOB NO. 2622

P-142-

FIXTURE SCHEDULE

FIXT. TYPE	DESCRIPTION	LAMP	MFR. & CAT. #
A	HIGH PRESSURE SODIUM AREA LIGHT RE ON 16' POLE, BASE, BALLAST, ANCHOR BOLTS, ETC., LEXAN LENS.	LU250/ED	G.E. #C8E20GC2 ON #C996 HOOD POLE OR EQUAL.
B	OUTDOOR SIGN LIGHT OF TAMPER PROOF DESIGN & POLYCARBONATE LENS ON 8"x8"x4" TRIGG BOX.	200 W T12 MA	KIM # 3 0 B.U.L.
C	FLUORESCENT STRIP	15W T12	ACME #101-1ETS
D	INCANDESCENT CEILING FIXTURE	150 WATT IF LAMP	MOLDCAST # V-657 W/ CAST GUARD & FINISHING COLLAR # FCR-20

NOTES:

1. SAW CUT EXISTING A.C. PAVING OR CONCRETE & PATCH TO MATCH SURROUNDINGS AFTER INSTALLATION OF CONDUIT.
2. INSTALL 30A. 3P. & 20A 2P. CIRCUIT BREAKERS IN EXIST. MAIN SWBD. AND INSTALL TIME SWITCH OF ADJACENT WALL, CONNECT & WIRE PER DIAG. OF CONCESSION BLDG & LOOP IN 1" RIGID GALV. CONDUIT WITH CONDULETS.
3. ALL SPRINKLER LINES, UTILITIES, ETC. SHALL BE CAREFULLY FLAGGED TO PREVENT DAMAGE. CORRECTION OF SUCH DAMAGE SHALL BE THE RESPONSIBILITY OF THIS CONTRACTOR.
4. LIGHTING PLAN TO BE ALTERNATE BID ITEM #11
5. REFER TO SITE DEVELOPMENT PLAN FOR ACTUAL PLACEMENT.

TABLE OF SYMBOLS

SYMBOL	DESCRIPTION
(A)	TYPE "A" LIGHTING FIXTURE
[B]	PULL BOX, 6" SQ x 4" D. CAST IRON
⊖	DUPLEX RECEPTACLE
—	UNDERGROUND CONDUIT RUN, PVC SCHED 40
#10	3/4"C., 2 OR 3 #10 TW
#10 #10	1"C., 4 OR 5 #10 TW
#10 #10	1 1/4"C., 6 OR 7 #10 TW

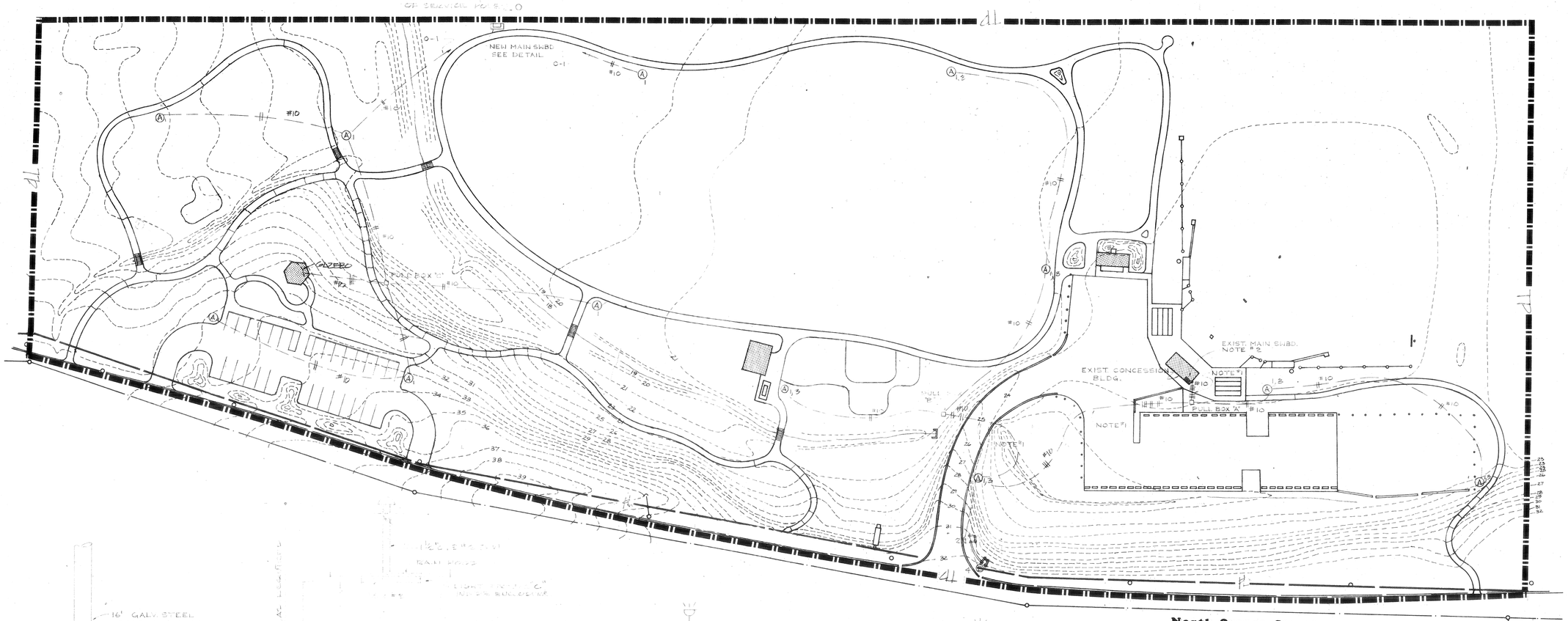

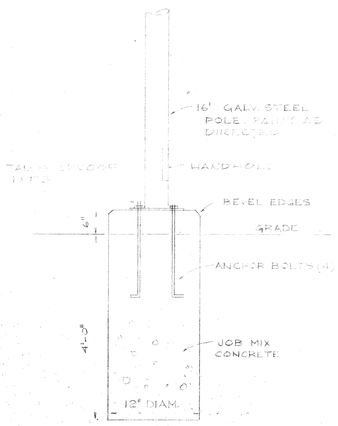

FOOTING DETAIL TYPE "A" FIXTURE
SCALE 3/4" = 1'-0"



NEW SWITCHBOARD
SCALE 3/4" = 1'-0"

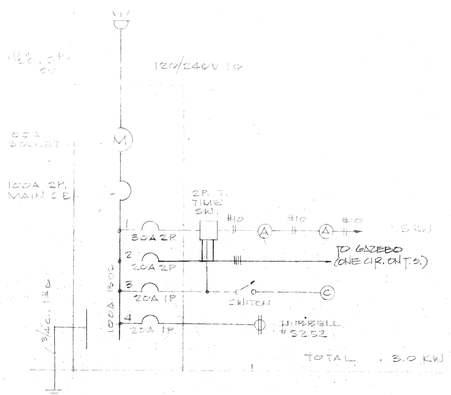

NEW SWITCHBOARD

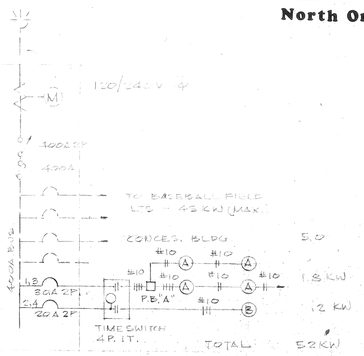

EXIST MAIN SWITCHBOARD

SINGLE LINE DIAGRAMS

north

scale: 1" = 40'

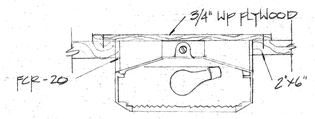

FIXTURE # D (GAZEBO)

kammeyer, hogan & lynch
LANDSCAPE ARCHITECTS
THE TREE HOUSE
2768 KELLOGG
CORONA, CALIFORNIA
(714) 737-2240
THE MISSION
MISSION INN, SUITE 304
RIVERSIDE, CALIFORNIA
(714) 683-0901
LANDSCAPE ARCHITECTS · ENVIRONMENTAL PLANNERS · ORNAMENTAL HORTICULTURISTS

KEN MATSUOKA, E.E.
479 N. TUSTIN AVE., SUITE D
ORANGE, CALIF. 92667

Electrical Plan

city of riverside
REID PARK

DATE: 4-15-74
REVISIONS:

no	date	by

SHEET: 6 of 10

JOB NO. 2622

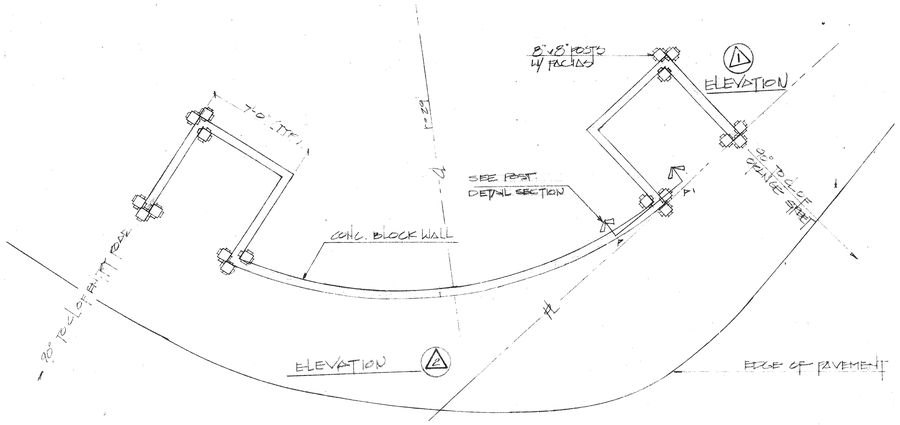

PLAN VIEW
SCALE: 1/4" = 1'-0"

ELEVATION ①
SCALE 1" = 1'-0"

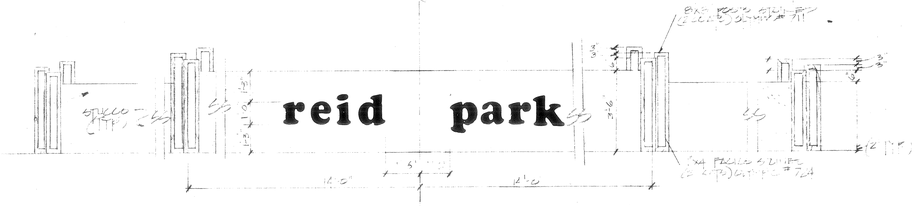

ELEVATION ②
SCALE: 1/4" = 1'-0"

NOTE:
ELEVATION OF GRAPHIC WALL IS DISTORTED TO SHOW ACTUAL DIMENSIONS.

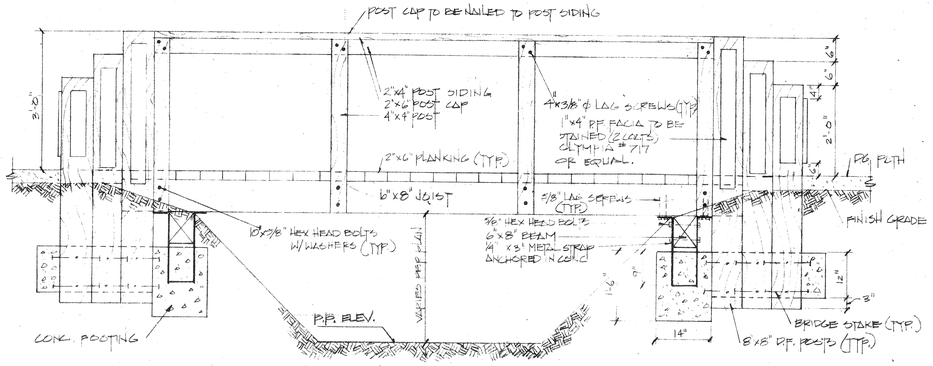

SECTION
SCALE: 3/4" = 1'-0"

NOTES:
1. ALL WOOD IS DOUGLAS FIR.
2. ALL WOOD IN SOIL ZONE TO BE CREOSOTE TREATED.
3. ALL WOOD TO BE STAINED WITH OLYMPIC #711, EXCEPT 1x4 FASCIAS.

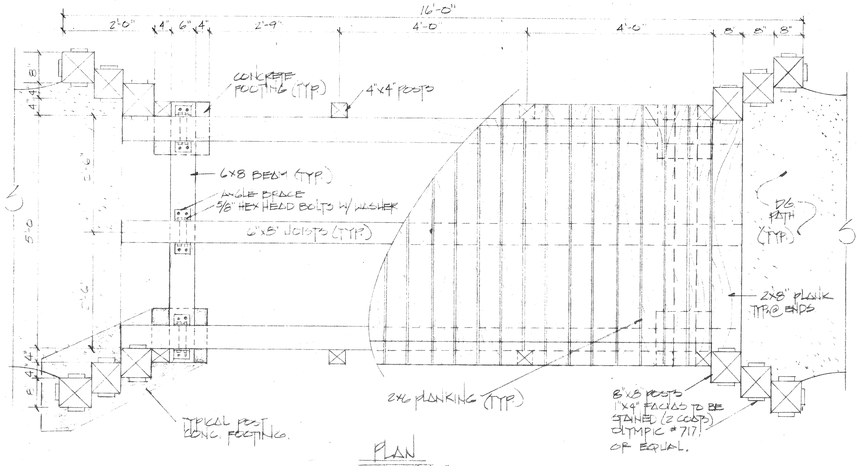

PLAN
SCALE: 3/4" = 1'-0"

2/7 **bridge**
ALTERNATE BID ITEM #9

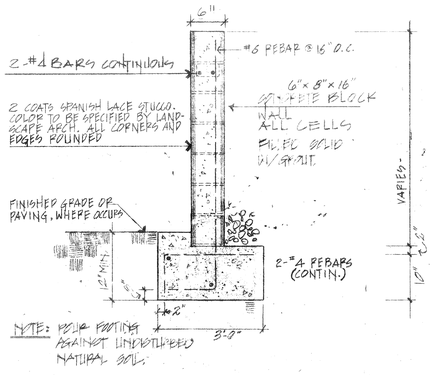

NOTE: POUR FOOTING AGAINST UNDISTURBED NATURAL SOIL.

CONC. BLOCK WALL
-NO SCALE-

NOTE: LETTER STYLE TO BE COOPER BLACK SIZE PER PLAN.

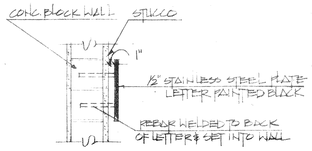

LETTER DETAIL
SCALE 1" = 1'-0"

1/7 **graphic wall**
ALTERNATE BID ITEM # #7

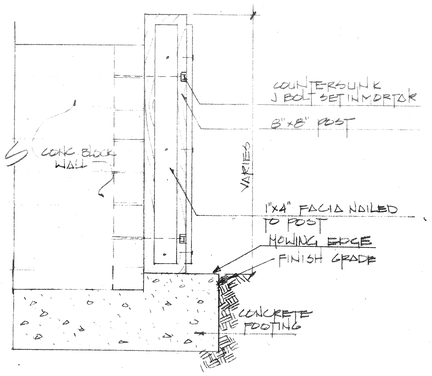

POST DETAIL SECTION A-A
SCALE: 1" = 1'-0"
(REFER TO PLAN VIEW)

NOTES:
1. STUCCO COLOR TO BE TAN. SAMPLE TO BE SUPPLIED PRIOR TO APPLICATION.

kammeyer, hogan & lynch
LANDSCAPE ARCHITECTS
THE TREE HOUSE
2766 RELIOS
CORONA, CALIFORNIA
(714) 737-2040
THE MISSION
MISSION INN, SUITE 304
RIVERSIDE, CALIFORNIA
(714) 683-0801
LANDSCAPE ARCHITECTS · ENVIRONMENTAL PLANNERS · ENVIRONMENTAL HORTICULTURISTS

land. arch. licence no. 1567

Details

city of riverside
REID PARK

DATE: 4-15-74
REVISIONS:

no	date	by

SHEET: 7 of 10

JOB NO. 2622

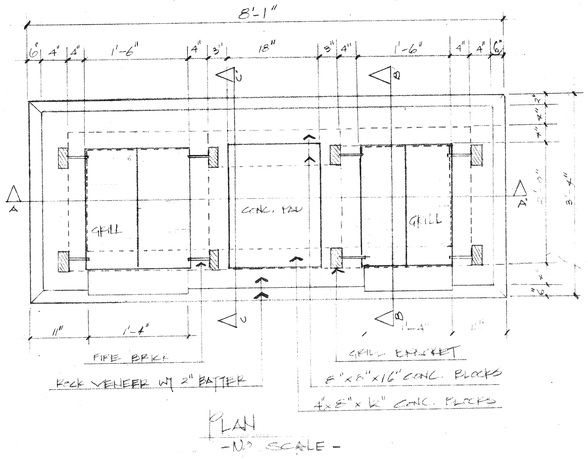

PLAN
-NO SCALE-

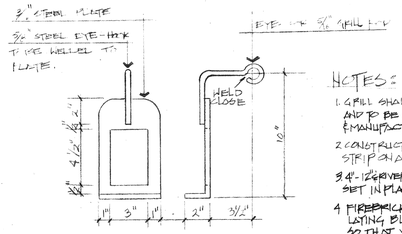

GRILL BRACKET
No SCALE

NOTES:

1. GRILL SHALL BE 18"x24" STAINLESS STEEL AND TO BE SUPPLIED BY WHITTIER STEEL & MANUFACTURING INC.
2. CONSTRUCT 4'x2' COMPACTED D.G. STRIP ON ALL SIDES OF BBQ.
3. 4'-12" RIVER ROCK VENEER ALL SIDES SET IN PLACE W/GROUT
4. FIREBRICK BOND SHALL BE PROVIDED BY LAYING BLOCKS IN STRETCHER COURSES SO THAT VERTICAL JOINTS ALTERNATE IN EACH COURSE.
5. ALL STEEL REINFORCING TO OVERLAP WHERE SPLICED MIN. OF 12".
6. SOLID GROUT ALL CELLS W/STEEL.

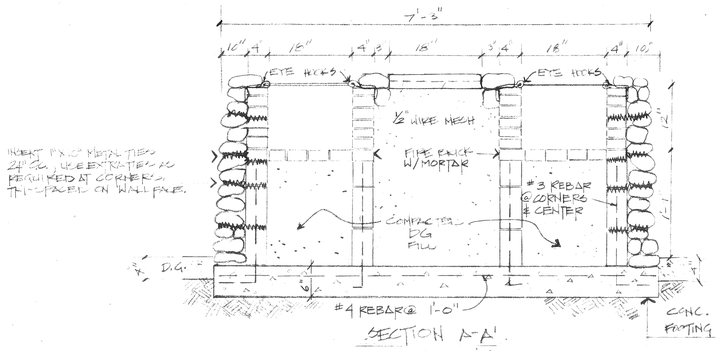

INSERT 1"x2" METAL TIES 24" O.C. WHERE EXTENTION IS REQUIRED AT CORNERS. TIE-SPACER ON WALL FACE.

SECTION A-A'
-NO SCALE-

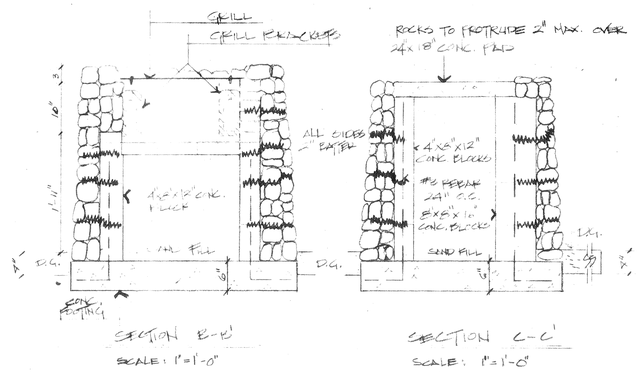

SECTION B-B'
SCALE: 1"=1'-0"

SECTION C-C'
SCALE: 1"=1'-0"

3/8 large barbeque

ALTERNATE BID ITEM # 3
SCALE: 1"=1'-0"

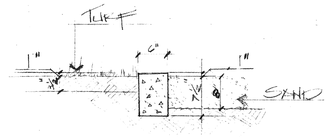

NOTES:

1. EXPANSION JOINTS @ 6'-0" O.C.
2. TOP OF HEADER 1/2" ABOVE FINISH GRADE.

4/8 concrete header

SCALE: 1"=1'-0"

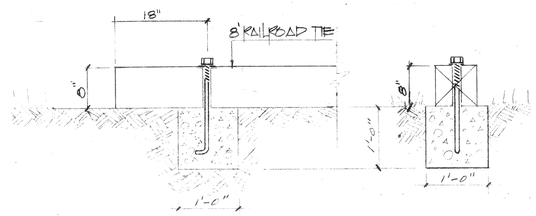

NOTES:

1. BOLTS TO BE 18"x3/4" ϕ GALVANIZED ANCHOR BOLTS W/ NUT & WASHER, PLACED AT 15" FROM ENDS OF RAILROAD TIES.
2. RAILROAD TIES OF USED QUALITY W/O MAJOR CRACKS OR SPLITS. SAMPLE TO BE SUBMITTED TO LANDSCAPE ARCHITECT PRIOR TO INSTALLATION.
3. TIES TO BE STAINED (2 COATS) OLYMPIC #711, OR EQUAL.

5/8 tire stops

SCALE: 1"=1'-0"

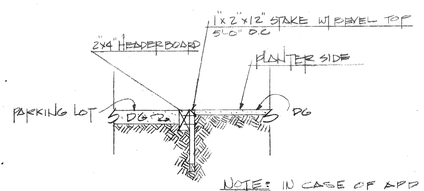

NOTE: IN CASE OF ADD ALT. BID #13 (AC. PAVING), SET TOP OF HEADER FLUSH W/ AC PAVING AND PLANTER SIDE WILL BE 2" BELOW TOP OF HEADER.

6/8 headerboard

SCALE 1"=1'-0"

as-built construction alternate

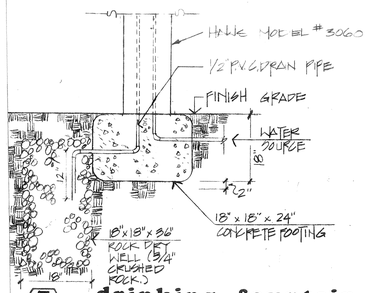

7/8 drinking fountain

SCALE: 3/4"=1'-0"

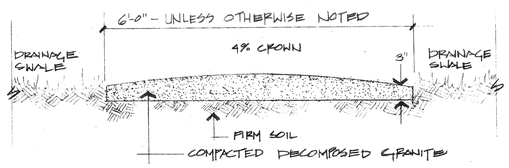

8/8 decomposed-granite path

NO SCALE

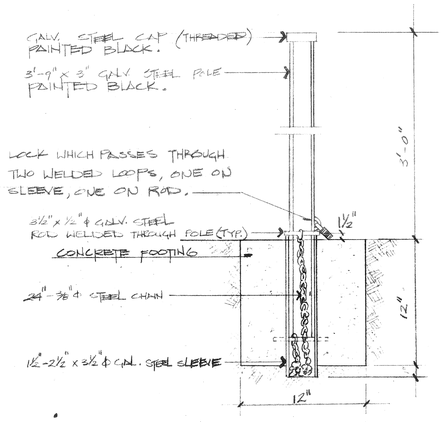

9/8 bollard (typ)

NO SCALE

kammeyer, hogan & lynch
LANDSCAPE ARCHITECTS
THE TREE HOUSE
2768 KELLOGG
CORONA, CALIFORNIA
(714) 737-0062
THE MISSION
MISSION INN, SUITE 304
RIVERSIDE, CALIFORNIA
(714) 683-6901
LANDSCAPE ARCHITECTS · ENVIRONMENTAL PLANNERS · ORNAMENTAL HORTICULTURISTS

land. arch.
licence no. 1362

Details

city of riverside
REID PARK

DATE: 4-15-74
REVISIONS:

no	date	by

SHEET: 8 of 10

JOB NO. 2622

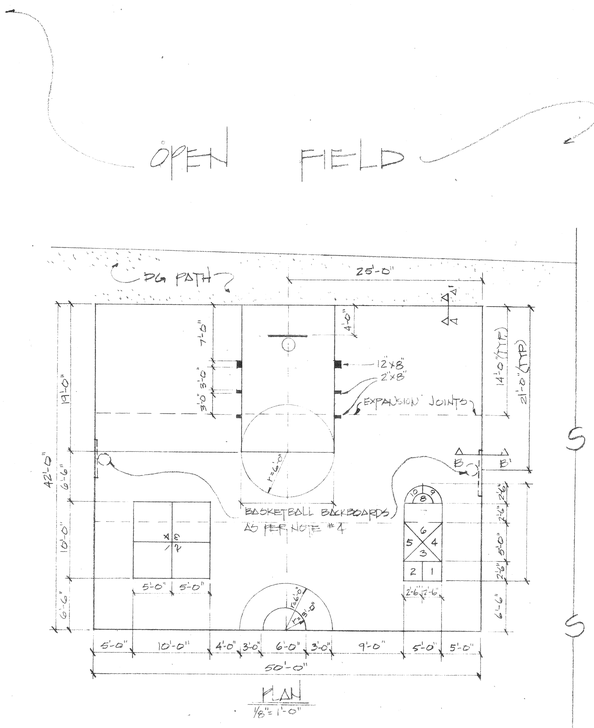

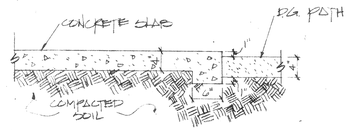

SECTION A-A'
SCALE: 1"=1'-0"

SECTION B-B'
SCALE: 1"=1'-0"

NOTES:

1. ALL STRIPING TO BE 2" WIDE PAINTED WHITE.
2. BASKETBALL BACKBOARD TO BE SUPPLIED BY L.A. STEELCRAFT MODEL-FINZELBA. INSTALL ACCORDING TO MANUFACTURES SPECIFICATIONS.
3. CONCRETE SHALL BE 3 SACK READY MIX DELIVERY.
4. CONTRACTOR TO SUPPLY 2 BASKETBALL BACKSTOPS TO BE SUPPLIED BY L.A. STEELCRAFT MODEL-FINZELBA. INSTALLED PER MANUFACTURES SPECIFICATIONS, AS PER PLAN

10/9 concrete hardcourt
ALTERNATE BID ITEM #5

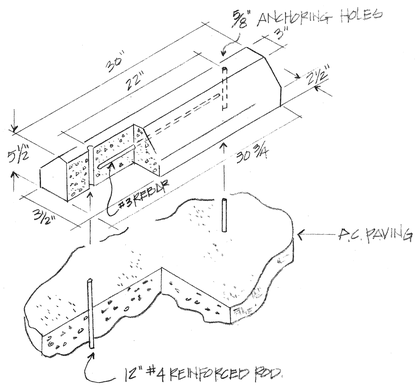

11/9 concrete tire stop
ALTERNATE BID ITEM #13
NO SCALE

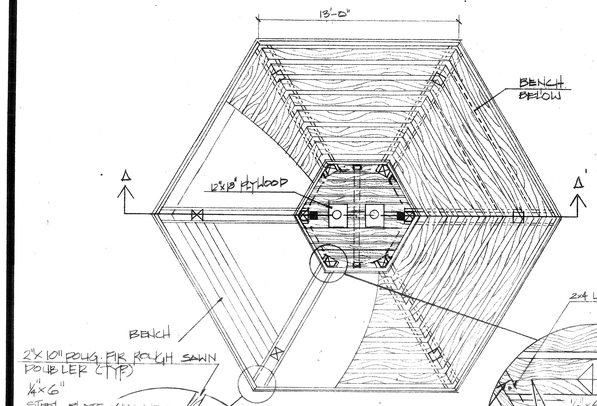

ROOF PLAN
SCALE: 1/4"=1'-0"

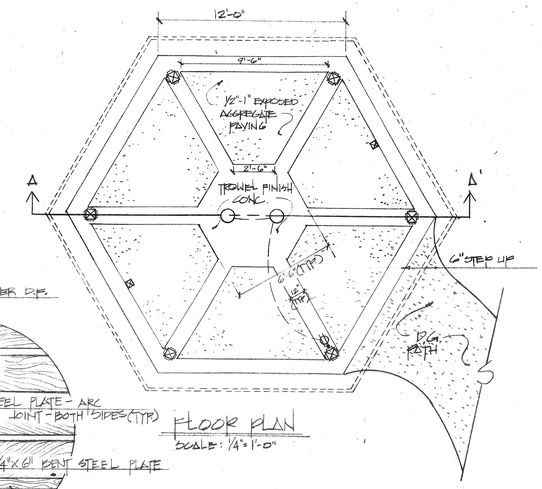

FLOOR PLAN
SCALE: 1/4"=1'-0"

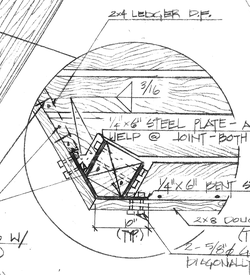

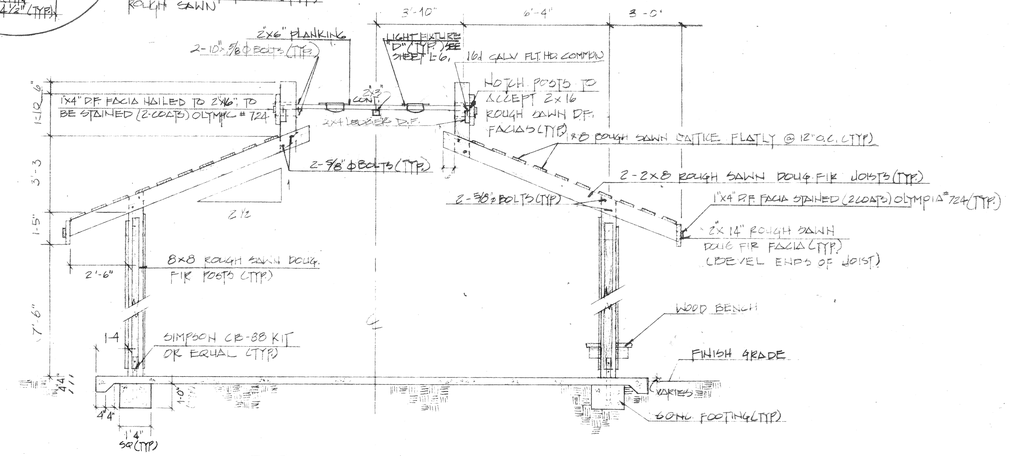

SECTION A-A'
SCALE 3/8" = 1'-0"

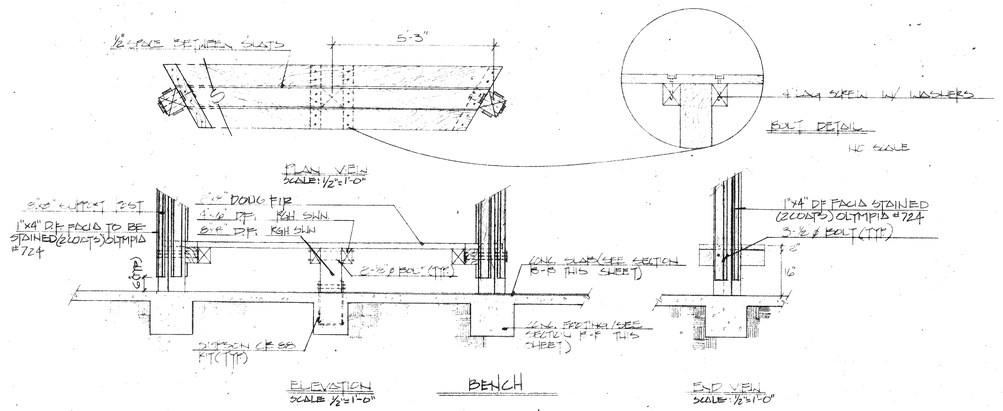

NOTES:
1. ALL WOOD TO BE STAINED (2 COATS) OLYMPIA #711, EXCEPT WHERE NOTED.

12/9 gazebo
ALTERNATE BID ITEM #4

kammeyer, hogan & lynch
LANDSCAPE ARCHITECTS
THE TREE HOUSE
2768 KELLOGG
CORONA, CALIFORNIA
(714) 737-2240
THE MISSION
MISSION INN, SUITE 304
RIVERSIDE, CALIFORNIA
(714) 683-0901
LANDSCAPE ARCHITECTS · ENVIRONMENTAL PLANNERS · ORNAMENTAL HORTICULTURISTS

land. arch. licence no. 2265

Details

city of riverside
REID PARK

DATE: 4-15-74
REVISIONS:

no	date	by

SHEET: 9 of 10

JOB NO. 2622

NOTES

1. RIVER ROCK TO BE 6"-12" IN DIAMETER & TO HAVE ROUNDED QUALITY (NOT BLASTED ROCK).
2. ALTERNATE BID ITEM #12 CONSISTS OF RIVER ROCK TO BE RUN FROM ENTRY ROAD DRAINAGE PIPE TO PROPERTY LINE & FROM CHANNEL ON SOUTH CORNER OF PROPERTY TO PROPERTY LINE BORDERED BY GOLF COURSE AS SHOWN ON SHEET L-13.
3. ROCK TO BE SPACED 1" TO 2" APART SO AS TO ALLOW DRAINAGE BYPASS
4. ROCKS SHALL BE OF QUALITY AS SUPPLIED BY AMERICAN STONE. 4800 SAN FERNANDO ROAD, GLENDALE, CALIF. 91204 213-244-1161

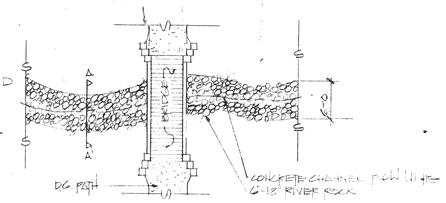

PLAN
SCALE 1/8"=1'-0"

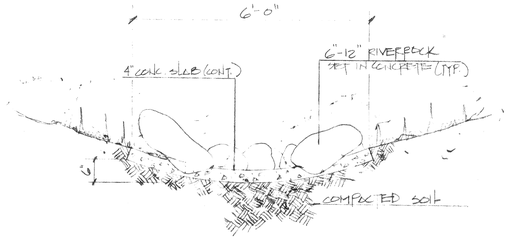

SECTION A-A'
NO SCALE

13/10 river rock-concrete channel streambed
ALTERNATE BID ITEM 12.

kammeyer, hogan & lynch
LANDSCAPE ARCHITECTS
THE TREE HOUSE
2768 KELLOGG
CORONA, CALIFORNIA
(714) 737-2240
THE MISSION
MISSION INN, SUITE 304
RIVERSIDE, CALIFORNIA
(714) 683-0901
LANDSCAPE ARCHITECTS · ENVIRONMENTAL PLANNERS · ORNAMENTAL HORTICULTURISTS

land. arch. licence no.

Details

city of riverside
REID PARK

DATE: 4-15-74
REVISIONS:

no	date	by

SHEET: 10 of 10

JOB NO. 2622