POR. CITY OF RIVERSIDE
T.2S. R.5W.

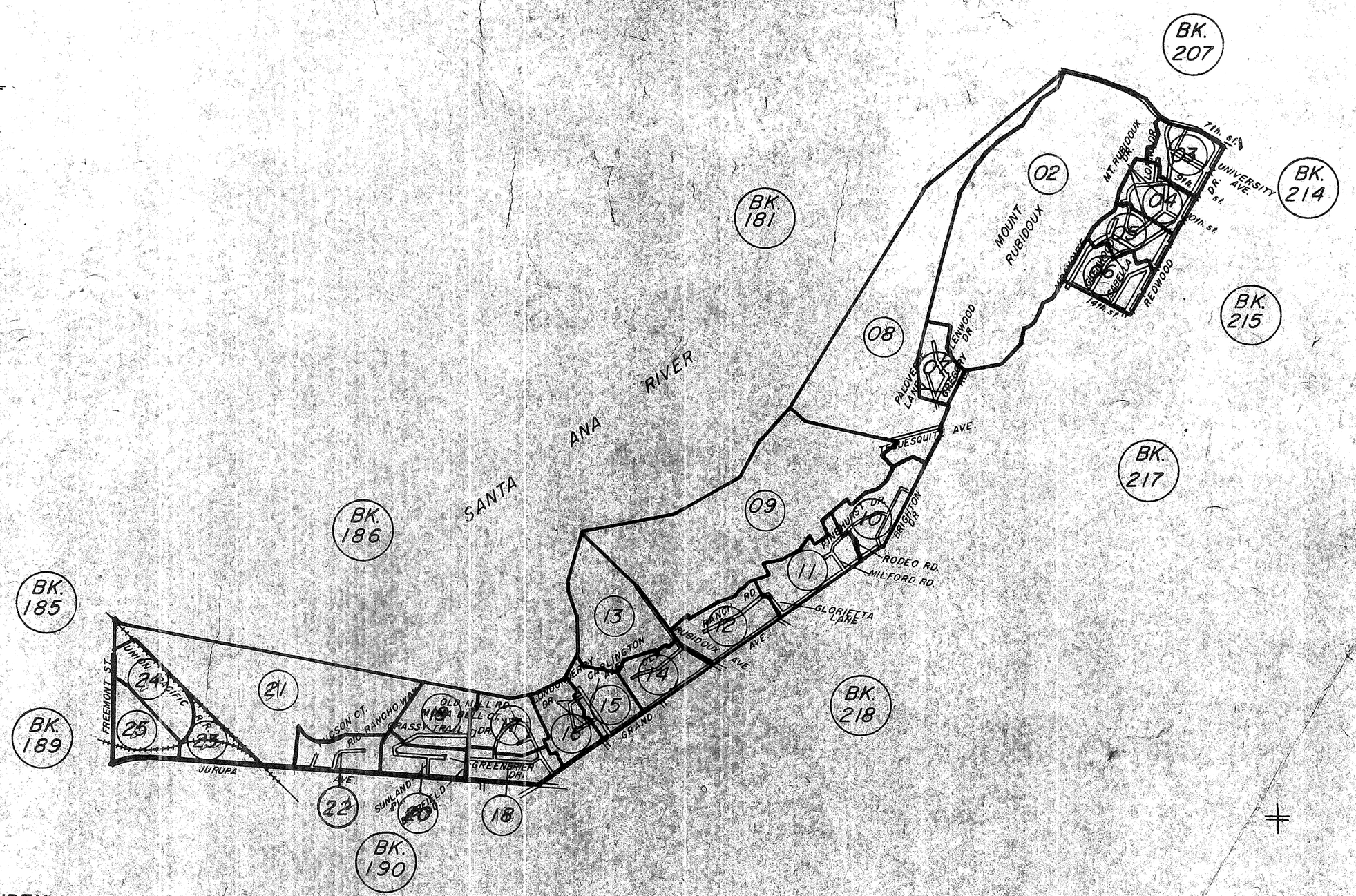

MAP INDEX
BOOK 187
ASSESSOR'S MAP
RIVERSIDE COUNTY, CALIF.

MAP INDEX

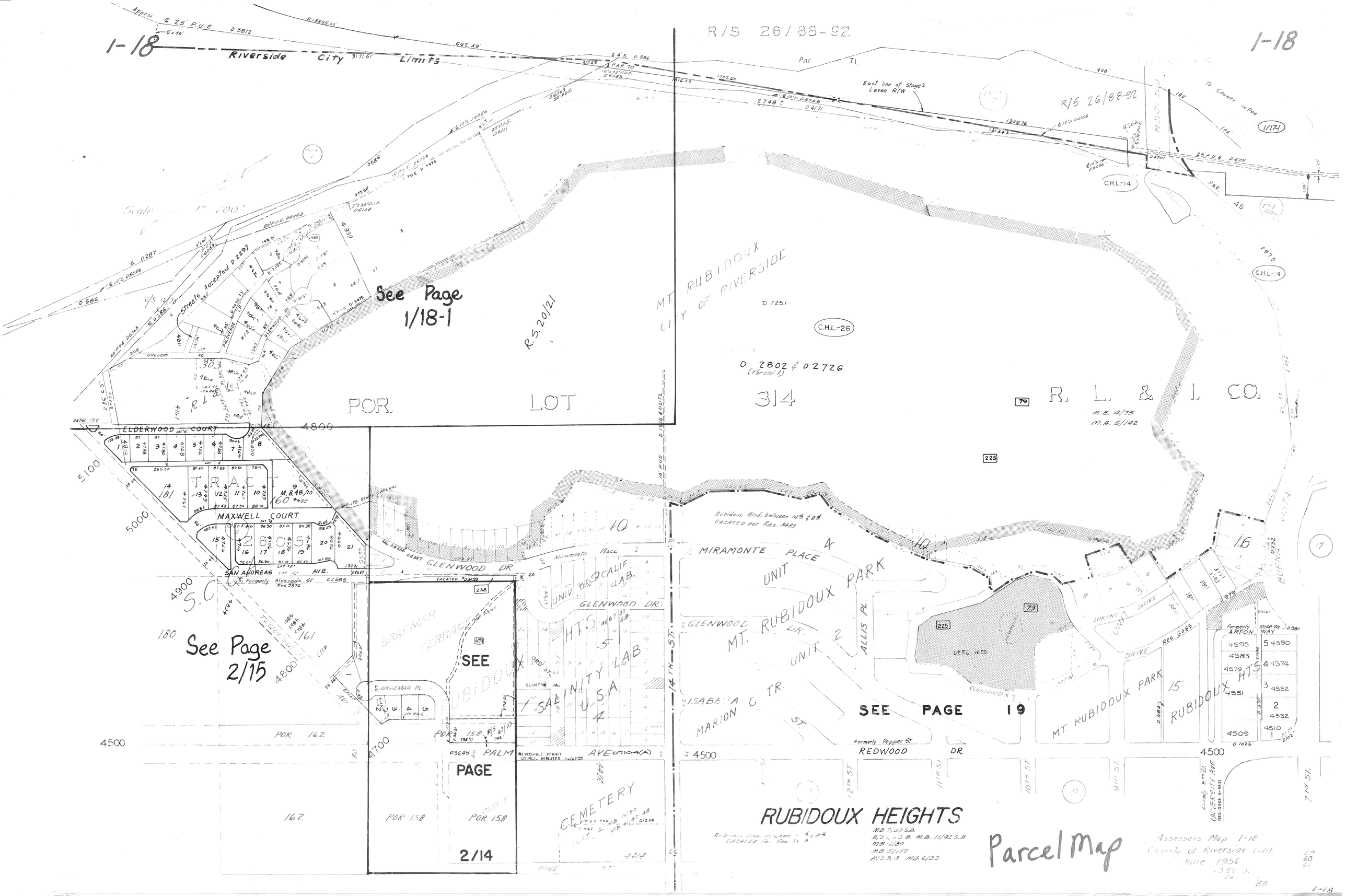
1-18
Riverside City Limits
R/S 26/88-92
Par. 71
East line of Stage 2 Levee R/W
To County in Fee
1/17-1
C.H.L.-14
PAR. 45
See Page 1/18-1
Streets Accepted D 2297
MT. RUBIDOUX CITY OF RIVERSIDE
R.S. 20/21
D 7251
C.H.L.-26
D 2802 & D 2726 (Parcel 1)
POR. LOT 314
R. L. & I. CO.
M.B. 4/75
M.B. 5/142
ELDERWOOD COURT
TRACT 2605
MAXWELL COURT
SAN ANDREAS AVE.
Formerly Alvarado St.
GLENWOOD DR.
Miramonte Place
UNIV. OF CALIF. LAB.
MIRAMONTE PLACE
UNIT 4
MT. RUBIDOUX PARK
UNIT 2
ALLIS PL.
MT. RUBIDOUX PARK
RUBIDOUX HTS.
SALINITY LAB U.S.A.
BRAEMAR TERRACE
BRAEMAR PL.
SEE PAGE 19
SEE PAGE 2/15
SEE PAGE 2/14
POR. 162
POR. 158
PALM AVE.
CEMETERY
REDWOOD DR.
Formerly Pepper St.
14TH ST.
12TH ST.
11TH ST.
10TH ST.
9TH ST.
7TH ST.
BUENA VISTA
Formerly Rose Wy.
ARFON WAY
UNIVERSITY AVE.
RUBIDOUX HEIGHTS
Parcel Map
Assessors Map 1-18
County of Riverside, Calif.
June, 1956
1-18

T.R.A. 900

POR. CITY of RIVERSIDE

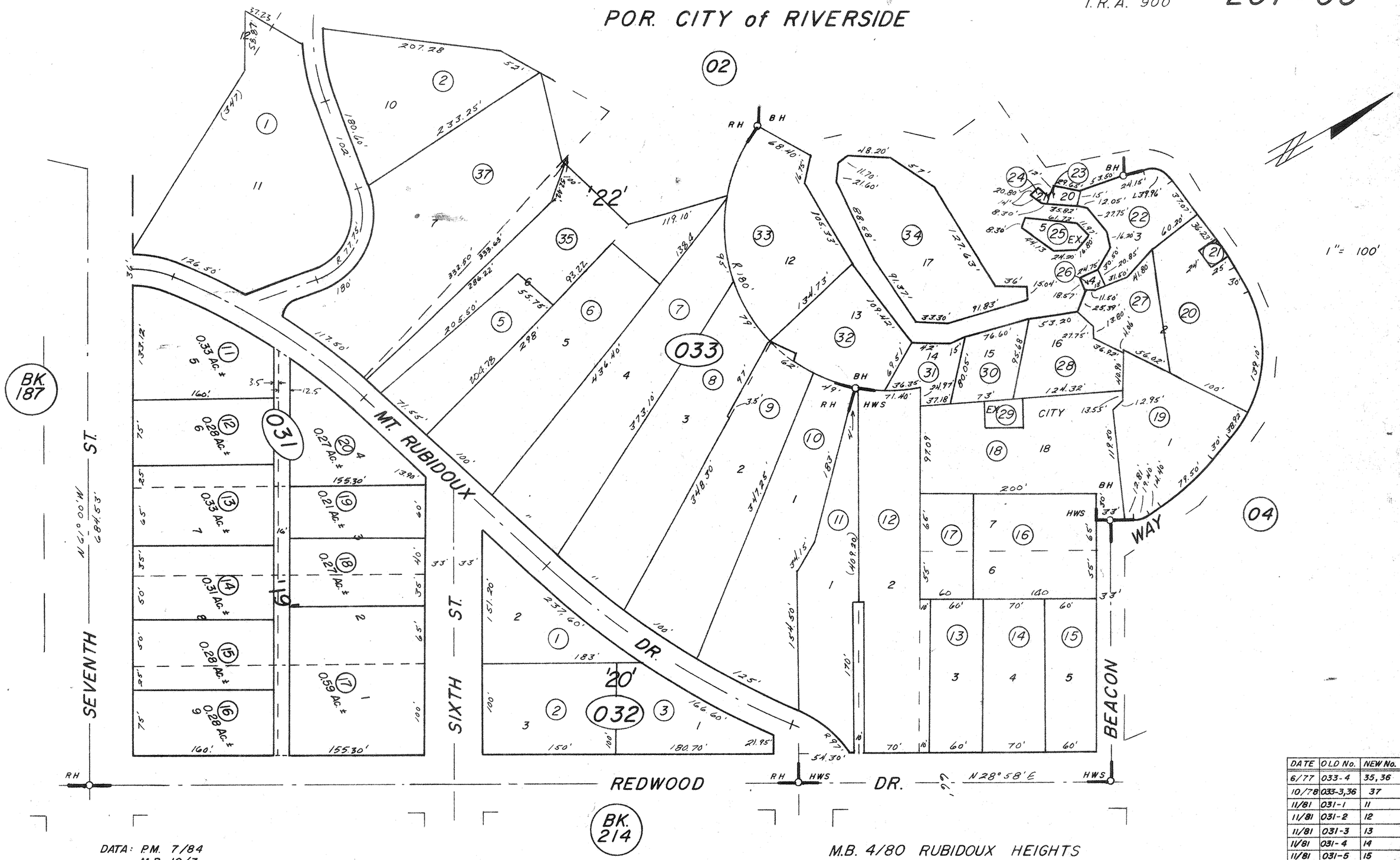

DATA: P.M. 7/84
M.B. 10/3

ASSESSOR'S MAP BK. 207 PG. 03
RIVERSIDE COUNTY, CALIF.

M.B. 4/80 RUBIDOUX HEIGHTS
M.B. 6/61 HENRY WIRTS RE-SUB
M.B. 15/84-85 BEACON HEIGHTS

DATE	OLD No.	NEW No.
6/77	033-4	35, 36
10/78	033-3,36	37
11/81	031-1	11
11/81	031-2	12
11/81	031-3	13
11/81	031-4	14
11/81	031-5	15
11/81	031-6	16
11/81	031-7	17
11/81	031-8	18
11/81	031-9	19
11/81	031-10	20

JAN 1974