150023

LA SIERRA PARK - PLAYGROUND REHABILITATION

5205 LA SIERRA AVENUE, RIVERSIDE, CALIFORNIA

INDEX

SHEET NO.	DWG.	DESCRIPTION
1	T-1	TITLE SHEET
2	C-1	CONSTRUCTION PLAN
3	C-2	CONSTRUCTION DETAILS

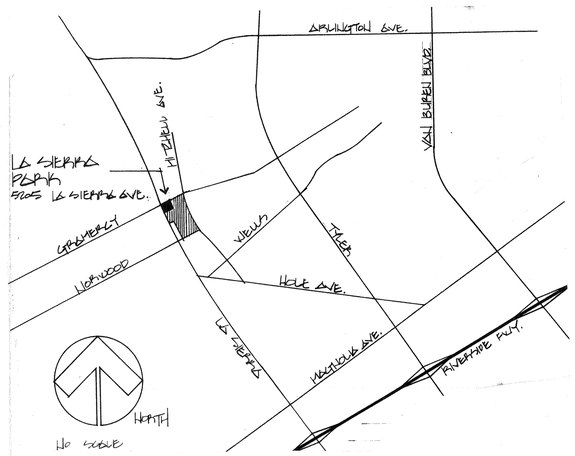

VICINITY MAP

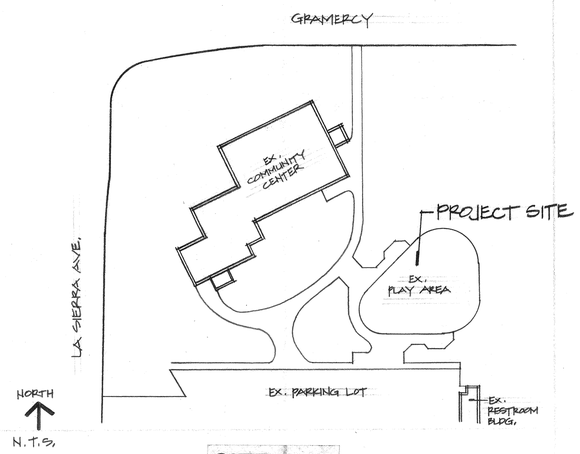

SITE MAP

APPROVALS

[signature]	1-9-97	[signature]	12-18-96
Park & Recreation Director	Date	Park Planning Coordinator	Date
[signature]	1-10-97	[signature]	1-10-97
Park Services Manager	Date	Recreation Services Manager	Date

THIS PLAYGROUND DEMOLISHED IN 2008

LA SIERRA PARK
PLAYGROUND REHABILITATION
5205 LA SIERRA AVENUE, RIVERSIDE, CA
TITLE SHEET

city of riverside
park & recreation
department
(909) 715-3464
3900 MAIN ST RIVERSIDE, CALIFORNIA 92522

revisions	by

date	12-18-96
design	[illegible]
drawn	EL
check	
acc't.no.	
SHEET	T-1
	1 of 3

PLAN NO. P-0416

150023

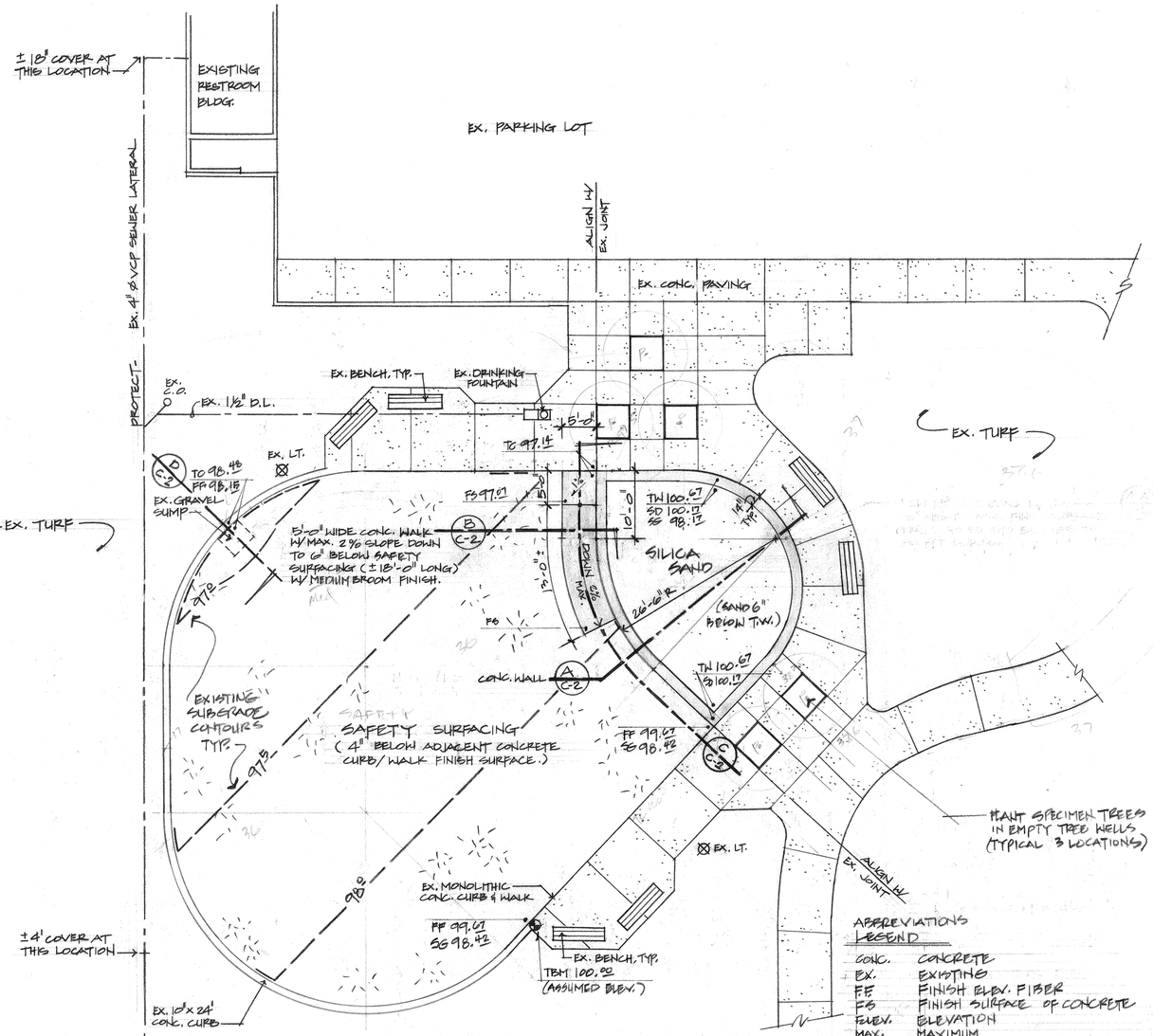

ABBREVIATIONS LEGEND

CONC.	CONCRETE
EX.	EXISTING
FF	FINISH ELEV. FIBER
FS	FINISH SURFACE OF CONCRETE
ELEV.	ELEVATION
MAX.	MAXIMUM
SD	FINISH ELEV. SAND
SG	SUBGRADE ELEV.
TBM	TEMPORARY BENCH MARK
TC	TOP OF CURB
TW	TOP OF WALL
TYP.	TYPICAL
W/	WITH

PLANT SPECIMEN TREES IN SURROUNDING TURF AREAS, LOCATIONS AS APPROVED BY PARK PROJECTS INSPECTOR (TYPICAL - 7 to 17 LOCATIONS)

GRADING / CONSTRUCTION/LAYOUT PLAN

SCALE: 1" = 10'-0"

NORTH

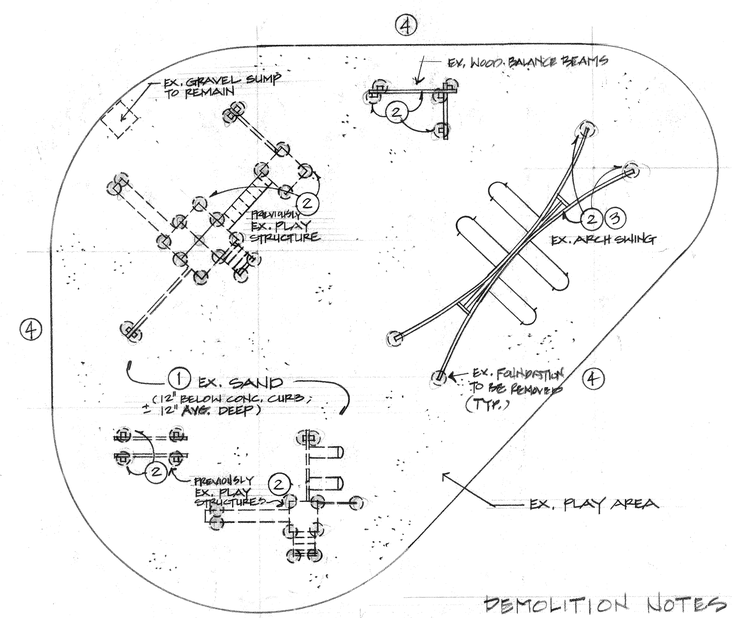

NOTE: SOME EQUIPMENT HAS BEEN PREVIOUSLY REMOVED. HOWEVER, FOUNDATIONS ARE BELIEVED TO REMAIN & MUST NOW BE REMOVED.

DEMOLITION NOTES

1. REMOVE EX. SAND DOWN TO NEW SUBGRADE ELEV'S. DISPOSE OF SURPLUS OFFSITE.
2. REMOVE ALL EXISTING PLAY EQUIPMENT AND FOUNDATIONS
3. SALVAGE EX. ARCH SWING & DELIVER TO CORP. YARD PER SPECIFICATIONS.
4. PROTECT ALL OTHER EX. IMPROVEMENTS NOT DESIGNATED FOR REMOVAL

DEMOLITION PLAN

SCALE: 1" = 10'-0"

THIS PLAYGROUND DEMOLISHED IN 2008

LA SIERRA PARK
PLAYGROUND REHABILITATION
5205 LA SIERRA AVENUE, RIVERSIDE, CA
CONSTRUCTION PLAN

city of riverside
park & recreation
department
(909) 715-3464
3900 MAIN ST RIVERSIDE, CALIFORNIA 92522

revisions	by

date	12-18-96
design	BD
drawn	EL
check	
acc't.no.	
SHEET	C-1
	2 of 3

PLAN NO.: P-0416

150023

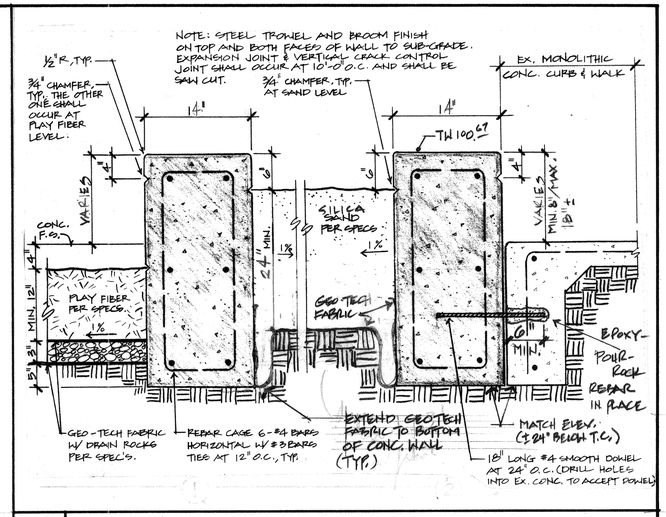

A PLAY AREA & SAND AREA CONC. WALL SCALE: 1" = 1'-0"

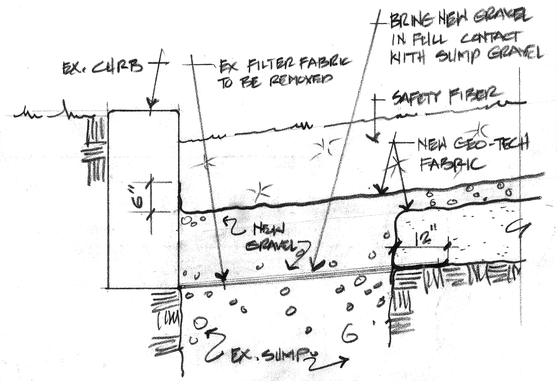

D SECTION @ SUMP SC: 1" = 1'-0"

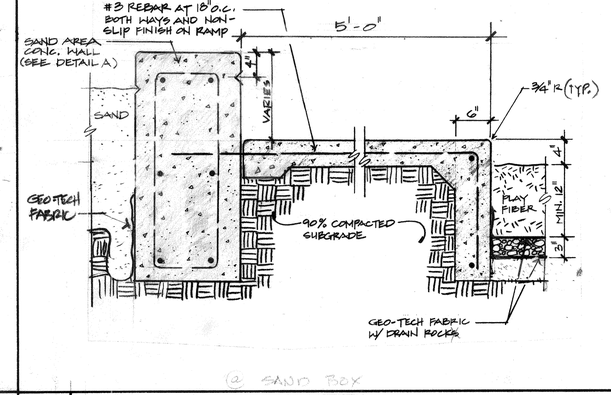

B CONC. RAMP TO PLAY AREA

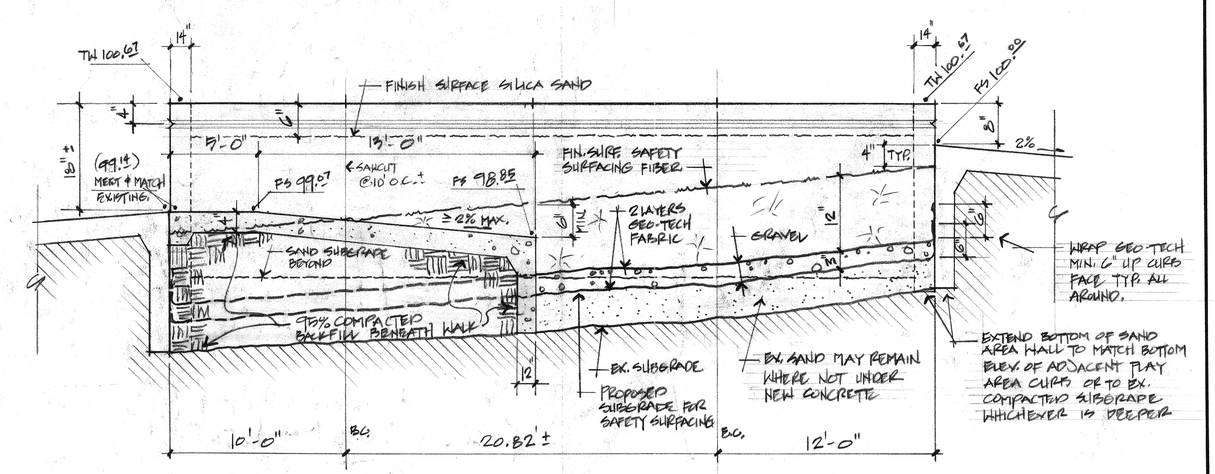

C SAND AREA WALL PROFILE VERT. SC.: 1" = 1'-0" HORIZ. SC. 1/4" = 1'-0"

THIS PLAYGROUND DEMOLISHED IN 2008

LA SIERRA PARK
PLAYGROUND REHABILITATION
5205 LA SIERRA AVENUE, RIVERSIDE, CA
CONSTRUCTION DETAILS

city of riverside
park & recreation department
3900 MAIN ST RIVERSIDE, CALIFORNIA 92522
(909) 715-3464

revisions	by

date	12-18-96
design	PD
drawn	EL
check	
acc't.no.	
SHEET	C-2
	3 of 3

PLAN NO.: P-0416