NOTE: CONTRACTOR SHALL PROTECT IN PLACE ALL UTILITIES CROSSING OR PARALLELING THE STORM DRAIN, UNLESS OTHERWISE NOTED.

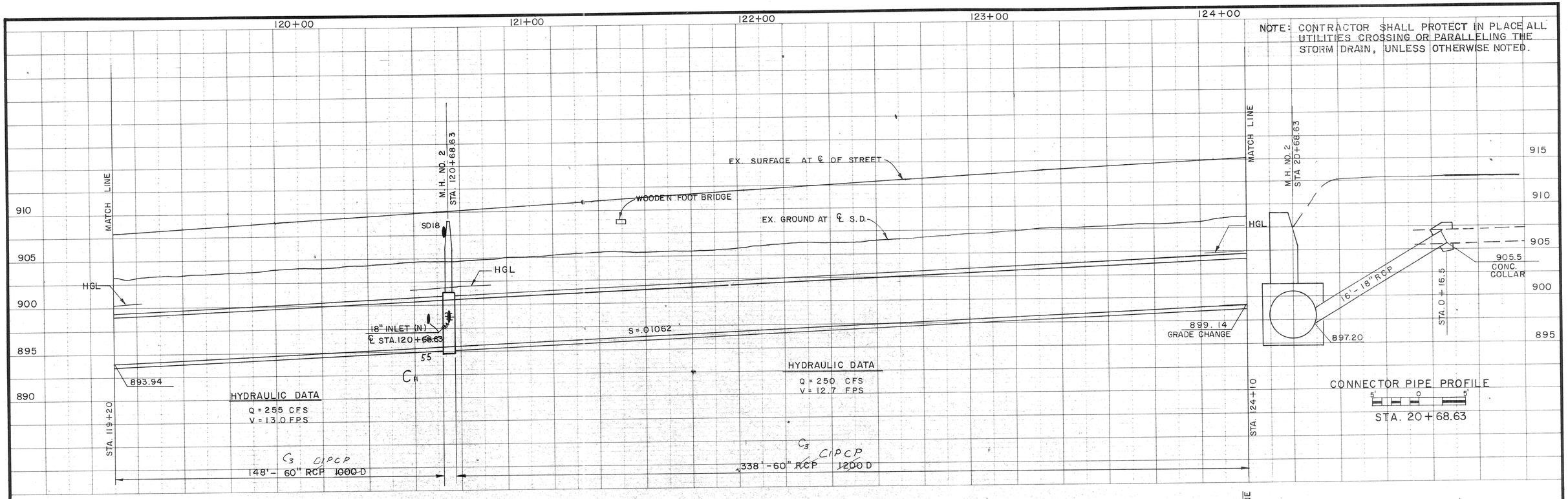

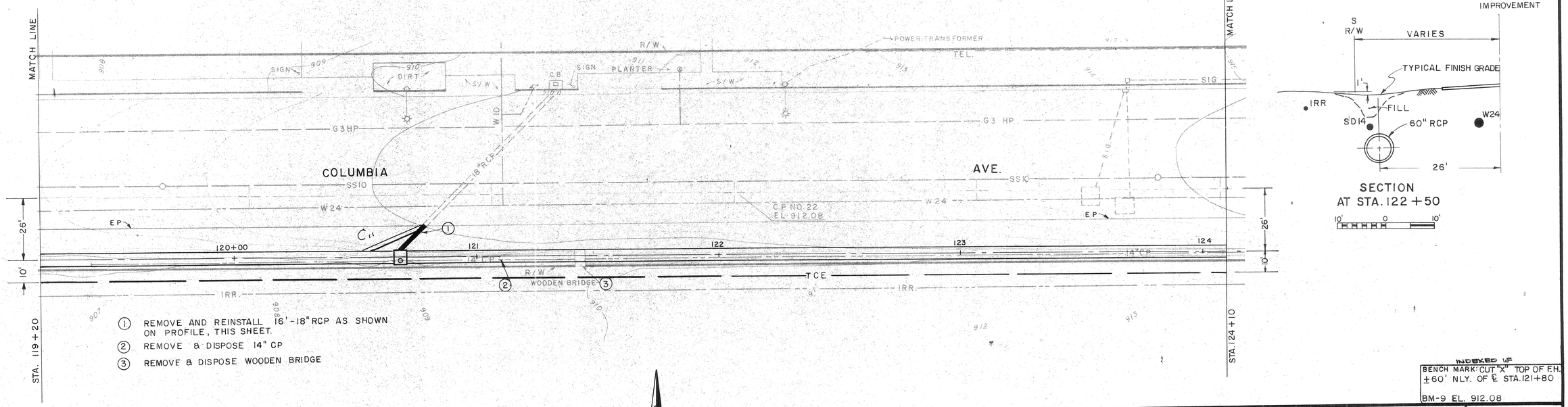

INDEXED TO
BENCH MARK: CUT "X" TOP OF F.H. ±60' N'LY. OF ℄ STA. 121+80
BM-9 EL. 912.08

PLAN
1"=20'
20' 0 20'

AS BUILT

REVISIONS			
REF.	DESCRIPTION	APPR	DATE
C18	Inlet Sta. Changed	JPS	10/80
C3	RCP Changed to CIPCP	JPS	10/80

RIVERSIDE COUNTY FLOOD CONTROL AND WATER CONSERVATION DISTRICT

DESIGNED BY: N.W.J.
DRAWN BY: S.L.M.
DATE DRAWN: 5-79
CHECKED BY: N.L.S.

APPROVED BY: Kenneth L. Edwards
CHIEF ENGINEER R.E. NO. 12400
DATE: 2/13/79

UNIVERSITY WASH
THORNTON STORM DRAIN

STA. 119+20 TO STA. 124+10
1970 STORM DRAIN BOND ISSUE PROJECT NO. 2

PROJECT NO. 1-0-122
DRAWING NO. 1-364
SHEET NO. 17 OF 62

D-425

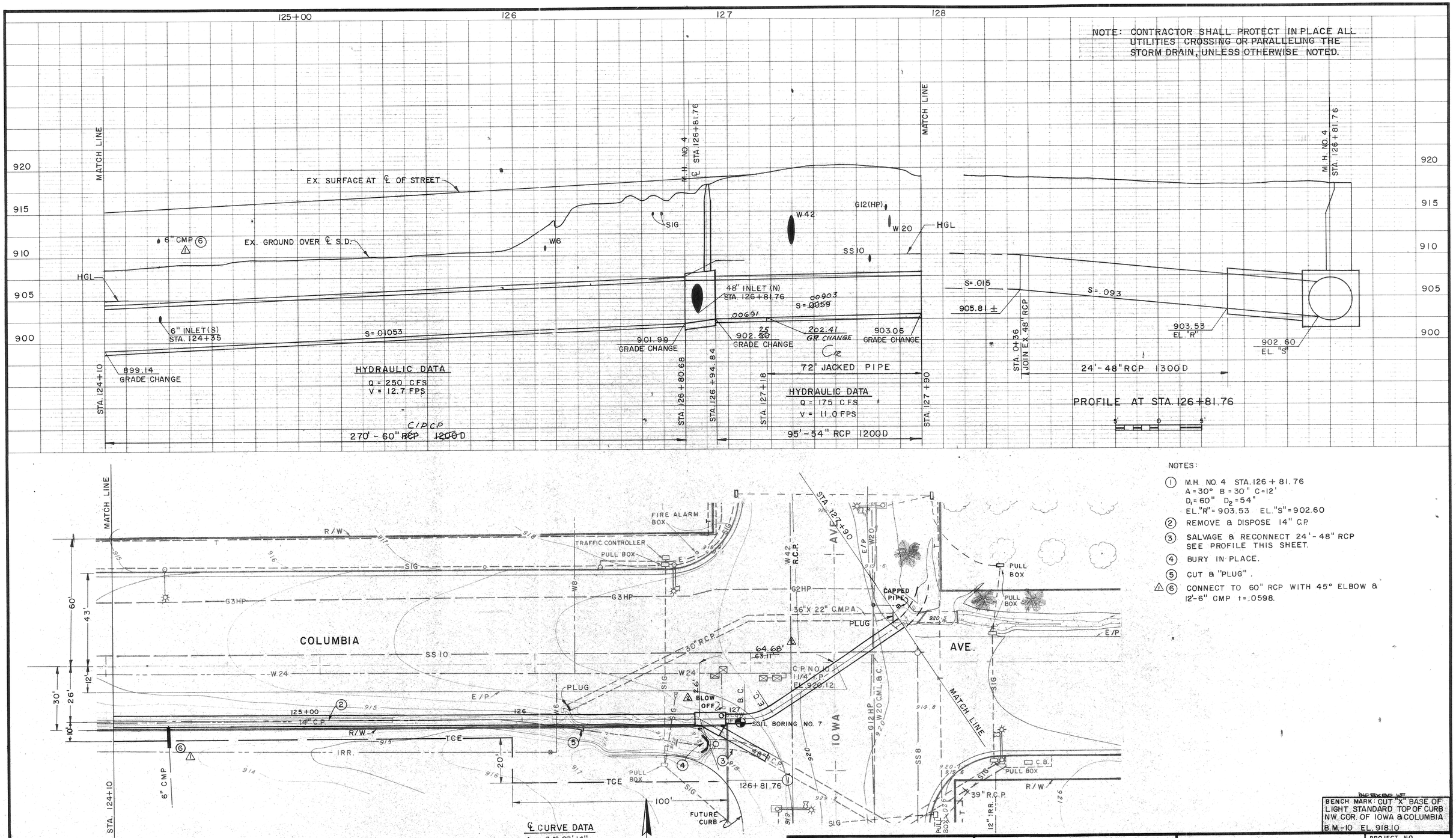

NOTES:

1. M.H. NO. 4 STA. 126 + 81.76
   A = 30° B = 30" C = 12'
   D_1 = 60" D_2 = 54"
   EL. "R" = 903.53 EL. "S" = 902.60
2. REMOVE & DISPOSE 14" C.P.
3. SALVAGE & RECONNECT 24'-48" RCP SEE PROFILE THIS SHEET.
4. BURY IN PLACE.
5. CUT & "PLUG".
6. CONNECT TO 60" RCP WITH 45° ELBOW & 12'-6" CMP t = .0598.

INDEXED IF
BENCH MARK: CUT "X" BASE OF LIGHT STANDARD TOP OF CURB NW COR. OF IOWA & COLUMBIA
B.M.-10 EL. 918.10

REVISIONS			
1	Added note ⑥		10/22
2	Added ties		
C11	El. & Slope Change As Shown		10/80
C3	RCP Changed to CIPCP		10/80
REF	DESCRIPTION	APPR.	DATE

RIVERSIDE COUNTY FLOOD CONTROL AND WATER CONSERVATION DISTRICT

DESIGNED BY: J.H.
DRAWN BY: S.L.M.
DATE DRAWN: JUNE
CHECKED BY: N.L.S.

APPROVED BY: Kenneth L. Edwards
CHIEF ENGINEER R.E. NO. 12400
DATE: 8/13/79

UNIVERSITY WASH
THORNTON STORM DRAIN

STA. 124+10 TO STA. 127+90
1970 STORM DRAIN BOND ISSUE PROJECT NO. 2

PROJECT NO. 1-0-122
DRAWING NO. 1-364
SHEET NO. 18 OF 62

AS BUILT

D-425