Print Speed
34

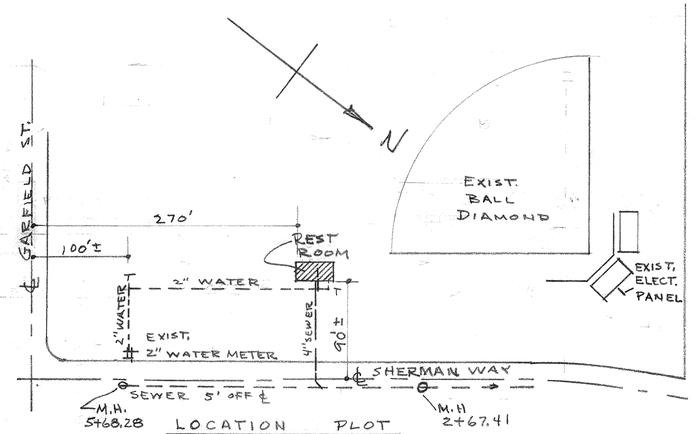

LOCATION PLOT

SCALE 1" = 100'

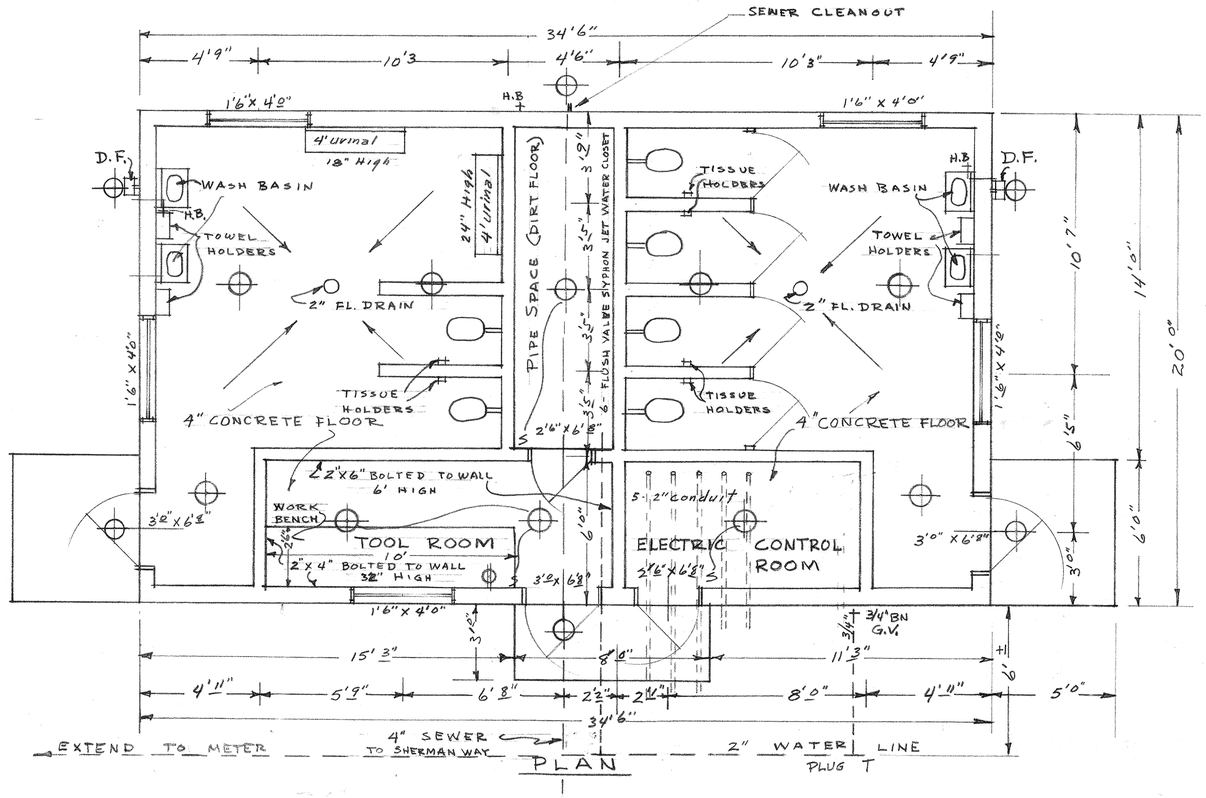

PLAN

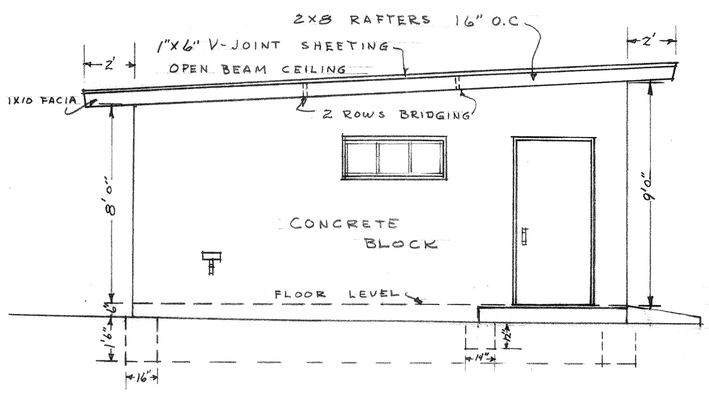

SOUTH ELEVATION

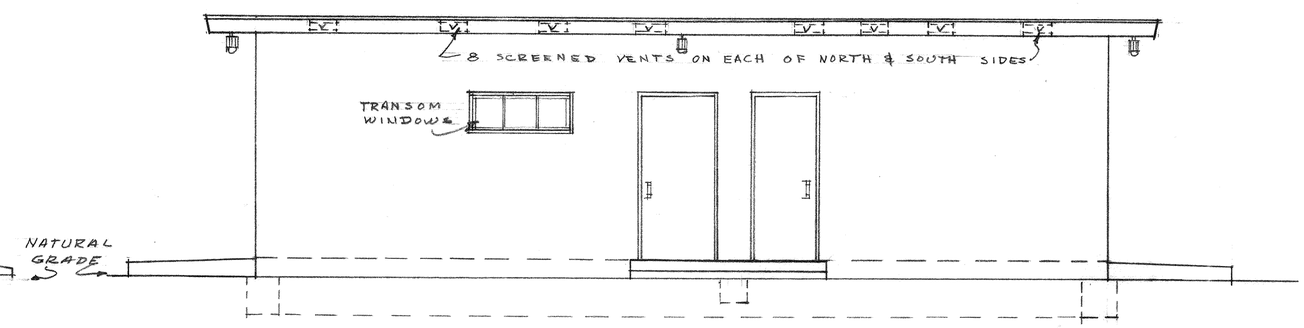

EAST ELEVATION

ADDRESS : 8955 GARFIELD ST.

RESTROOMS & TOOL HOUSE	
HUNT PARK	
SCALE 1/4" = 1'	
CITY OF RIVERSIDE	PARK DEPT
DRAWN BY ELK	JUNE 1956

HU-02

P-121-2

PLAN HOLD CORPORATION • IRVINE, CALIFORNIA
REORDER BY NUMBER 07548R