DRAWING NUMBER

PLAN HOLD CORPORATION • IRVINE, CALIFORNIA
REORDER BY NUMBER 075AR

DRAWING NUMBER HA-32

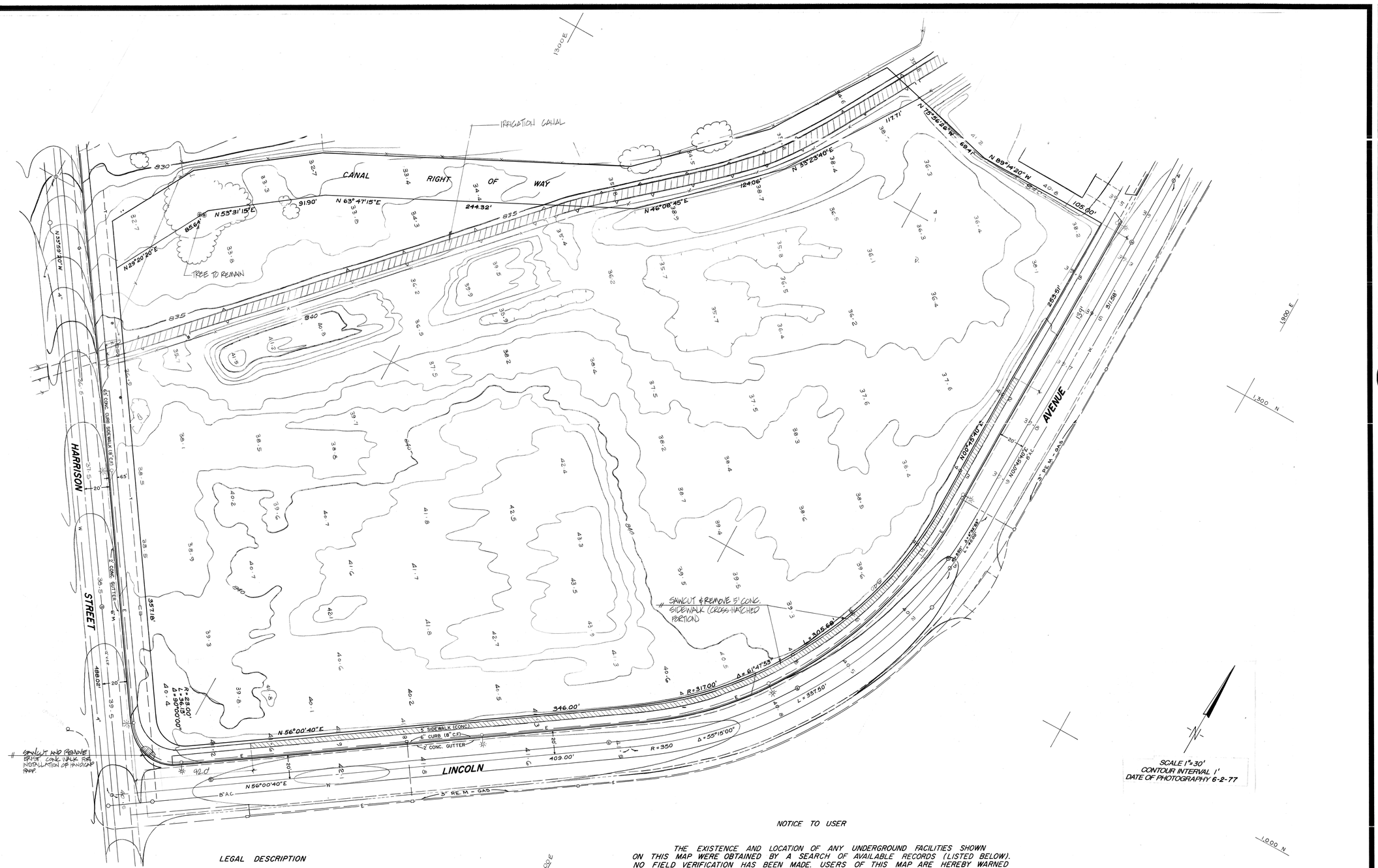

SCALE 1"=30'
CONTOUR INTERVAL 1'
DATE OF PHOTOGRAPHY 6-2-77

LEGAL DESCRIPTION

LOT 16 OF TRACT NO. 5513 AS SHOWN BY MAP ON FILE IN BOOK 80 OF MAPS, AT PAGES 90-94 THEREOF, RECORDS OF RIVERSIDE COUNTY, CALIFORNIA.

BASIS OF BEARINGS

BEARINGS ARE BASED ON THE CENTERLINE OF HARRISON STREET BEING N33°59'20" AS SHOWN BY MAP OF TRACT NO. 5513 ON FILE IN BOOK 80 OF MAPS, AT PAGE 94 THEREOF, RECORDS OF RIVERSIDE COUNTY, CALIFORNIA.

BENCHMARK

CITY OF RIVERSIDE BM NO. E-4-B, BEING A BRASS DISK IN A CAPPED WELL AT THE INTERSECTION OF VAN BUREN BLVD. AND VICTORIA AVE. ELEV. 881.950 (PER PLAN R-1763, CITY OF RIVERSIDE)

NOTICE TO USER

THE EXISTENCE AND LOCATION OF ANY UNDERGROUND FACILITIES SHOWN ON THIS MAP WERE OBTAINED BY A SEARCH OF AVAILABLE RECORDS (LISTED BELOW). NO FIELD VERIFICATION HAS BEEN MADE. USERS OF THIS MAP ARE HEREBY WARNED OF POSSIBLE ERRORS AND OMISSIONS. THEY SHALL BE REQUIRED TO TAKE DUE PRE-CAUTIONARY MEASURES TO PROTECT THE UTILITY LINES SHOWN AND OTHER LINES NOT SHOWN ON THIS MAP.

UNDERGROUND UTILITIES WERE PLOTTED FROM THE FOLLOWING DRAWINGS:

WATER: 212 - PUBLIC UTILITIES DEPARTMENT

ELECTRICAL: U5-7133, L5-13597 - PUBLIC UTILITIES DEPARTMENT

SEWER: S-10801(1), S-9771(3)

TELEPHONE: 4E-6, 4E-7 PACIFIC TELEPHONE COMPANY DRAWINGS

GAS: 2318 SOUTHERN CALIFORNIA GAS COMPANY DRAWING

ATS AERO TECH SURVEYS
RIVERSIDE - CALIFORNIA

PHOTOGRAMMETRIC SURVEYORS CERTIFICATE
This Topographic Map correctly represents a survey made by Photogrammetric methods by me or under my directions in conformance with the U.S. Map Accuracy Standards.
P. Benenati
P. BENENATI P.S. 81

GROUND CONTROL SURVEYS FURNISHED
by: CITY OF RIVERSIDE

M-245

HARRISON PARK

recreation systems incorporated
landscape architecture
park and environmental planning
2500 east nutwood ave · fullerton ca 714/879·6373

CITY OF RIVERSIDE

HARRISON PARK

SURVEY & REMOVAL PLAN

date 7-23-79

revised

sheet no. SE-2
3/32

DRAWING NUMBER

DRAWING NUMBER

DRAWING NUMBER

DRAWING NUMBER

DRAWING NUMBER

DRAWING NUMBER

DRAWING NUMBER
HA-31

PLAN HOLD CORPORATION • IRVINE, CALIFORNIA
REORDER BY NUMBER 075AR

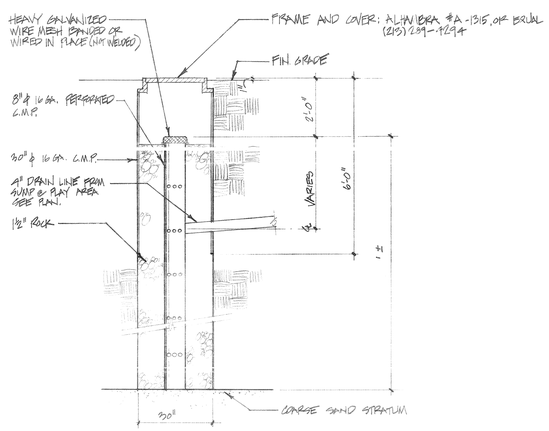

1 ROCK WELL STORM DRAIN
2" = 1'-0"

recreation systems incorporated
landscape architecture
park and environmental planning
2500 east nutwood ave · fullerton ca 714/879-6373

HARTFORD PARK

date
6-25-90

revised

sheet no.
SE-3
4/32

DRAWING NUMBER

PLAN HOLD CORPORATION • IRVINE, CALIFORNIA

REORDER BY NUMBER D75AR

POSITION EDGE OF PRINT ON THIS LINE

DRAWING NUMBER HA-30

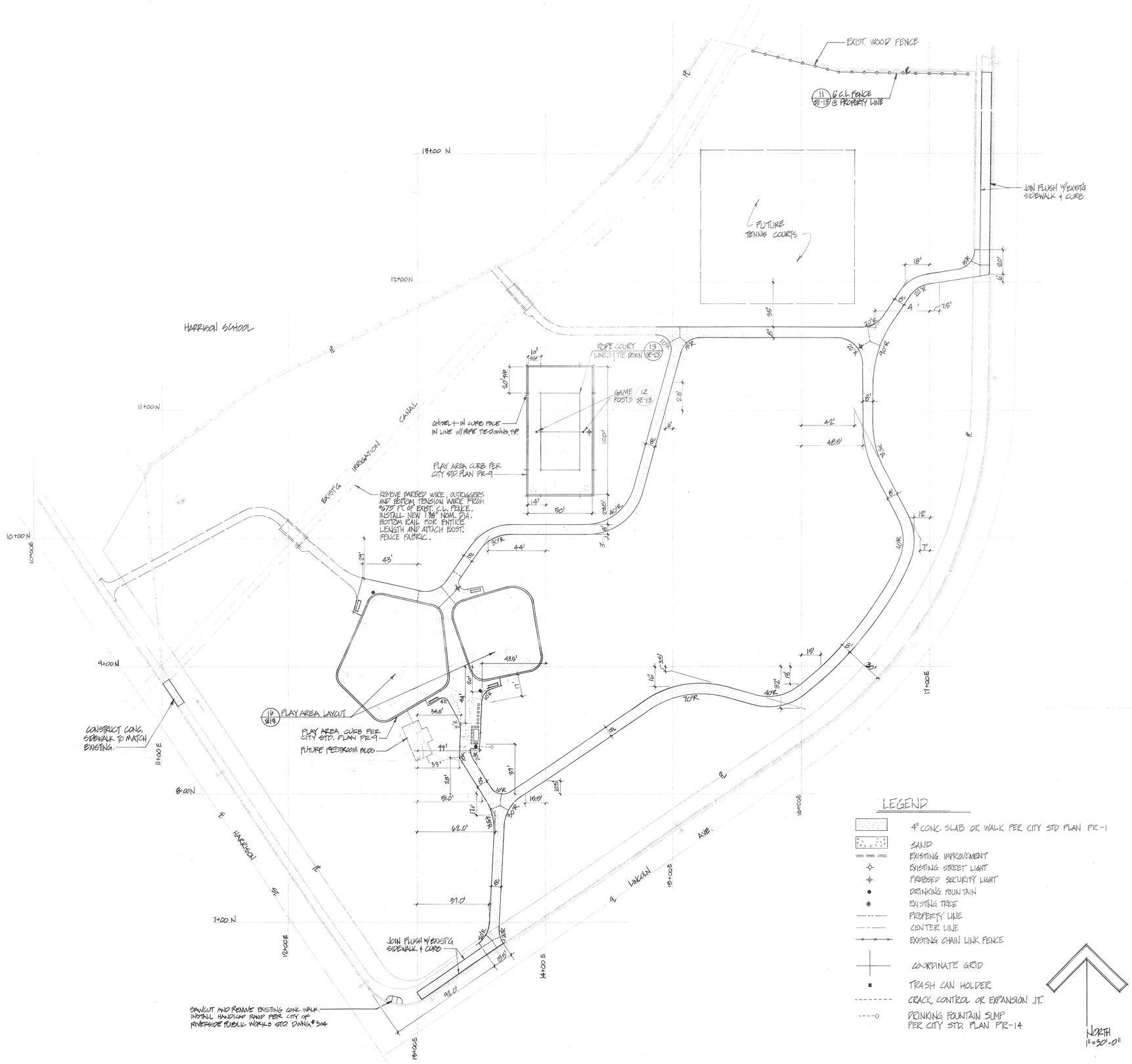

recreation systems incorporated

landscape architecture
park and environmental planning
2500 east nutwood ave · fullerton ca 714/879-6373

CITY OF RIVERSIDE

HARRISON PARK

LAYOUT & DIMENSION PLAN

date 7-23-79

revised

sheet no. SE-4

5/82

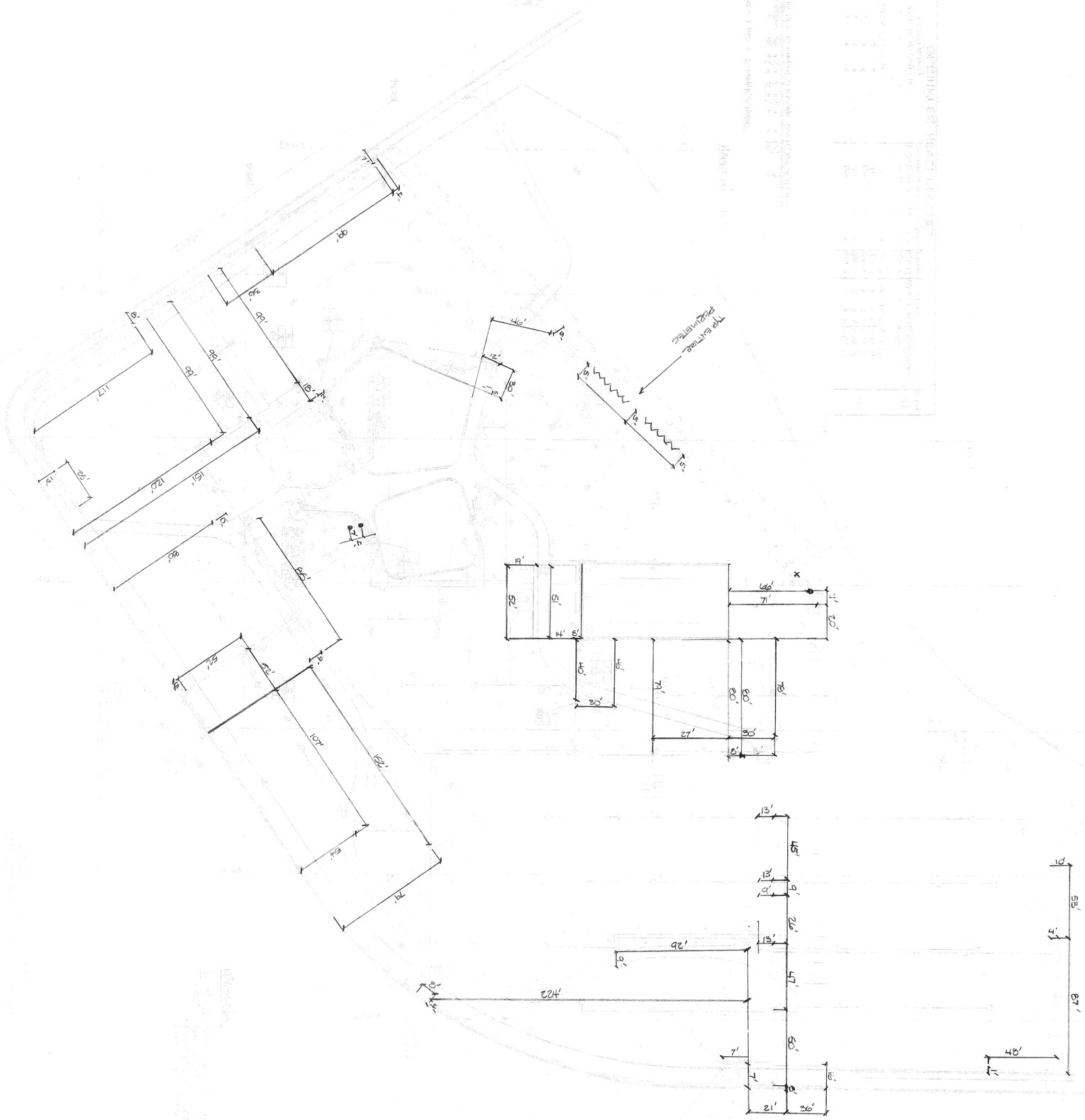

AS-BUILT DIMENSIONS

recreation systems incorporated
landscape architecture
park and environmental planning
2300 east nutwood ave fullerton ca 714/879-8373

DRAWING NUMBER

DRAWING NUMBER

DRAWING NUMBER

DRAWING NUMBER

DRAWING NUMBER

DRAWING NUMBER HA-29

PLAN HOLD CORPORATION • IRVINE, CALIFORNIA
REORDER BY NUMBER 07SAR

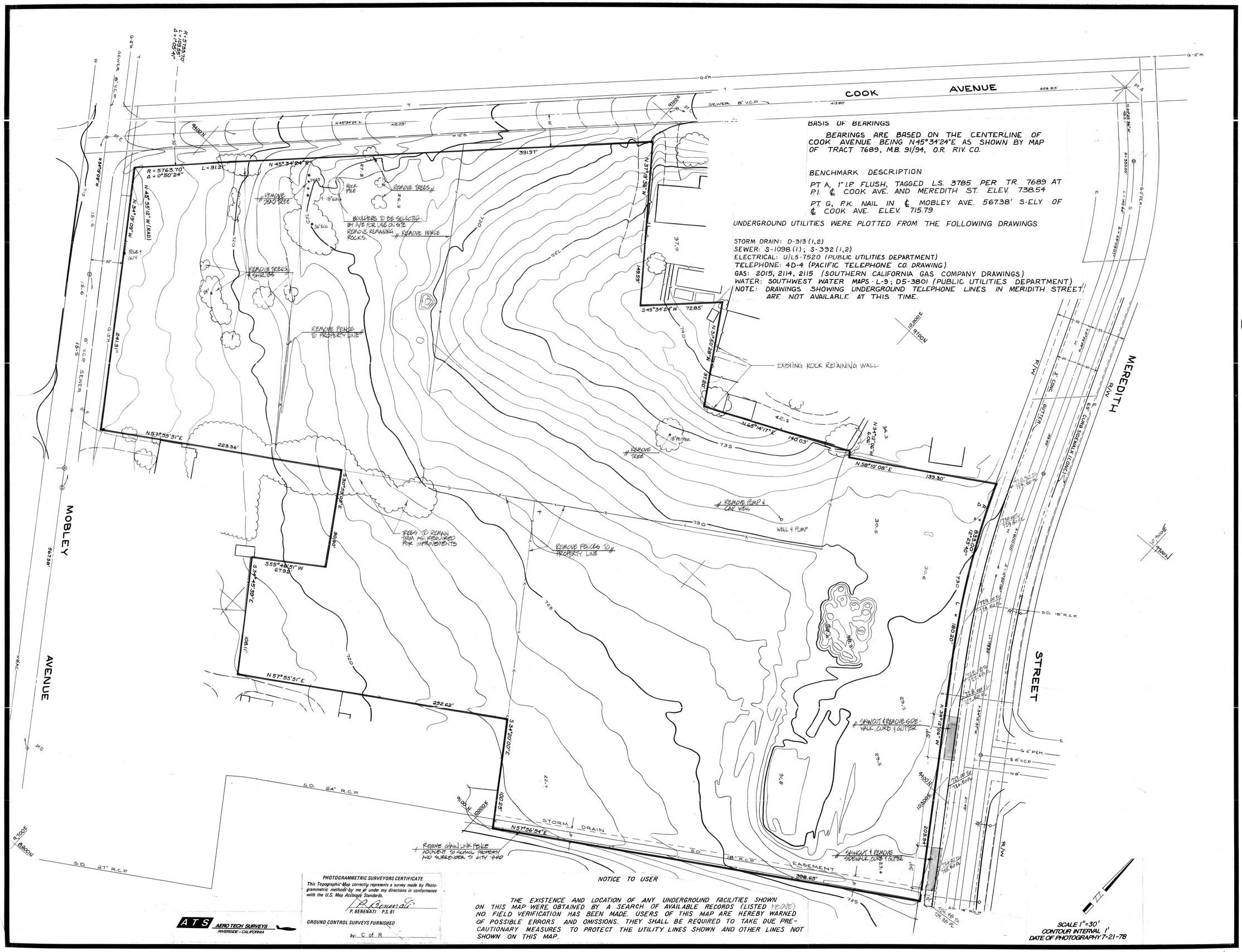

PHOTOGRAMMETRIC SURVEYORS CERTIFICATE
This Topographic Map correctly represents a survey made by Photogrammetric methods by me or under my directions in conformance with the U.S. Map Accuracy Standards.
P. BENENATI P.S. 81

GROUND CONTROL SURVEYS FURNISHED
by: C of R

ATS AERO TECH SURVEYS
RIVERSIDE - CALIFORNIA

NOTICE TO USER

THE EXISTENCE AND LOCATION OF ANY UNDERGROUND FACILITIES SHOWN ON THIS MAP WERE OBTAINED BY A SEARCH OF AVAILABLE RECORDS (LISTED ABOVE) NO FIELD VERIFICATION HAS BEEN MADE. USERS OF THIS MAP ARE HEREBY WARNED OF POSSIBLE ERRORS AND OMISSIONS. THEY SHALL BE REQUIRED TO TAKE DUE PRECAUTIONARY MEASURES TO PROTECT THE UTILITY LINES SHOWN AND OTHER LINES NOT SHOWN ON THIS MAP.

recreation systems incorporated
landscape architecture
park and environmental planning
2500 east nutwood ave · fullerton ca 714/879·6373

CITY OF RIVERSIDE

MYRA LINN PARK

SITE SURVEY & REMOVAL PLAN

date 7-23-79

revised

sheet no. SE-5

6/82

LWCF No. 06-001656

DRAWING NUMBER

PLAN HOLD CORPORATION • IRVINE, CALIFORNIA

REORDER BY NUMBER 075AR

DRAWING NUMBER HA-28

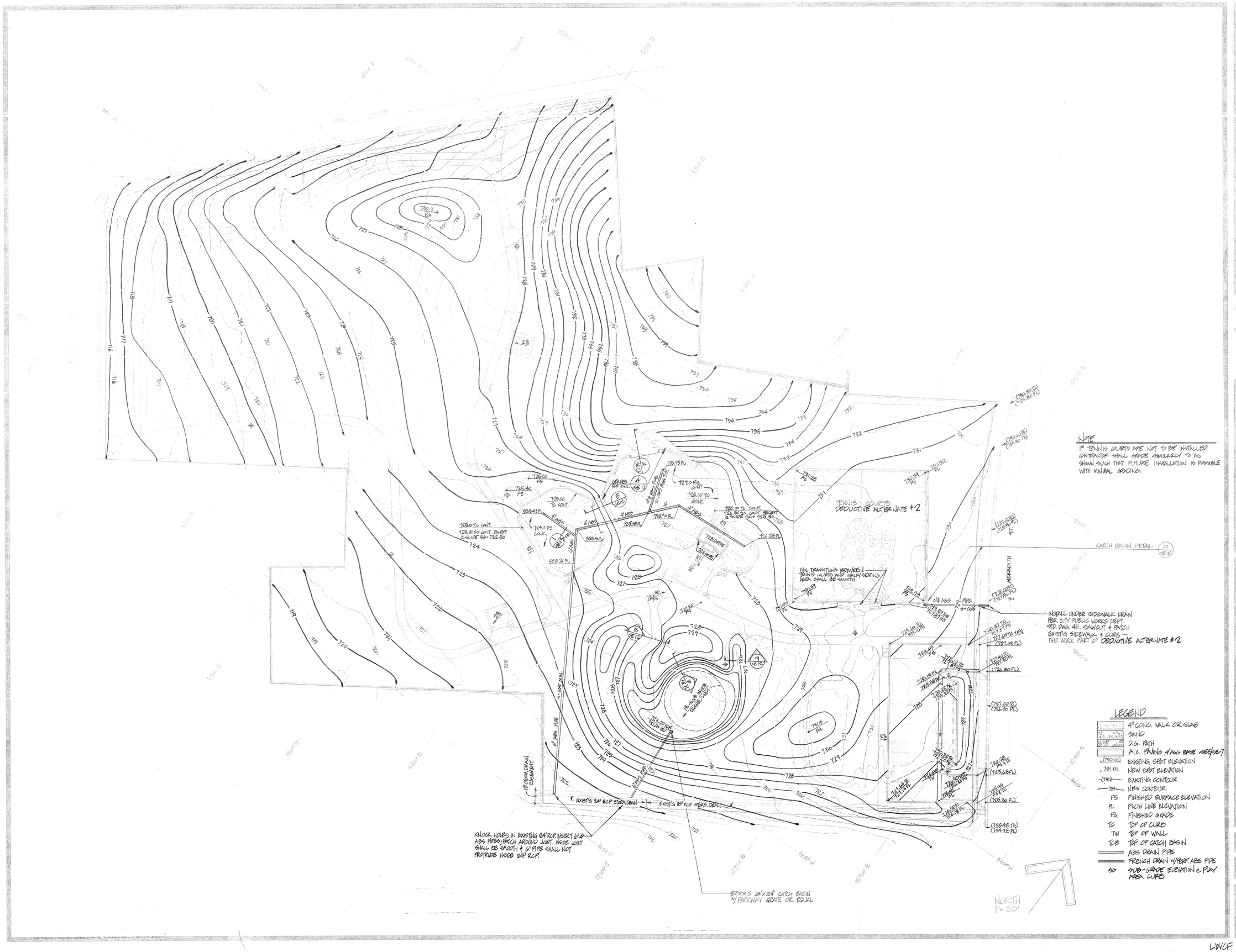

NOTE

IF TENNIS COURTS ARE NOT TO BE INSTALLED CONTRACTOR SHALL GRADE SIMILARLY TO AS SHOWN SUCH THAT FUTURE INSTALLATION IS POSSIBLE WITH MINIMAL GRADING.

LEGEND

- 4" CONC. WALK OR SLAB
- SAND
- D.G. PATH
- A.C. PAVING (ALSO BASE SEE SE-7)
- (750.00) EXISTING SPOT ELEVATION
- 721.01 NEW SPOT ELEVATION
- (730) EXISTING CONTOUR
- 731 NEW CONTOUR
- FS FINISHED SURFACE ELEVATION
- FL FLOW LINE ELEVATION
- FG FINISHED GRADE
- TC TOP OF CURB
- TW TOP OF WALL
- TCB TOP OF CATCH BASIN
- ABS DRAIN PIPE
- FRENCH DRAIN W/PERF. ABS PIPE
- 60 SUB-GRADE ELEVATION @ PLAY AREA CURB

recreation systems incorporated
landscape architecture
park and environmental planning
2500 east nutwood ave · fullerton ca 714/879-6373

CITY OF RIVERSIDE

MYRA LINN PARK

GRADING & DRAINAGE PLAN

date 7-23-19

revised

sheet no. SE-6

7132

LWCF NO. 06-00650

DRAWING NUMBER

PLAN HOLD CORPORATION • IRVINE, CALIFORNIA

REORDER BY NUMBER 075AR

DRAWING NUMBER Harrison HA-3

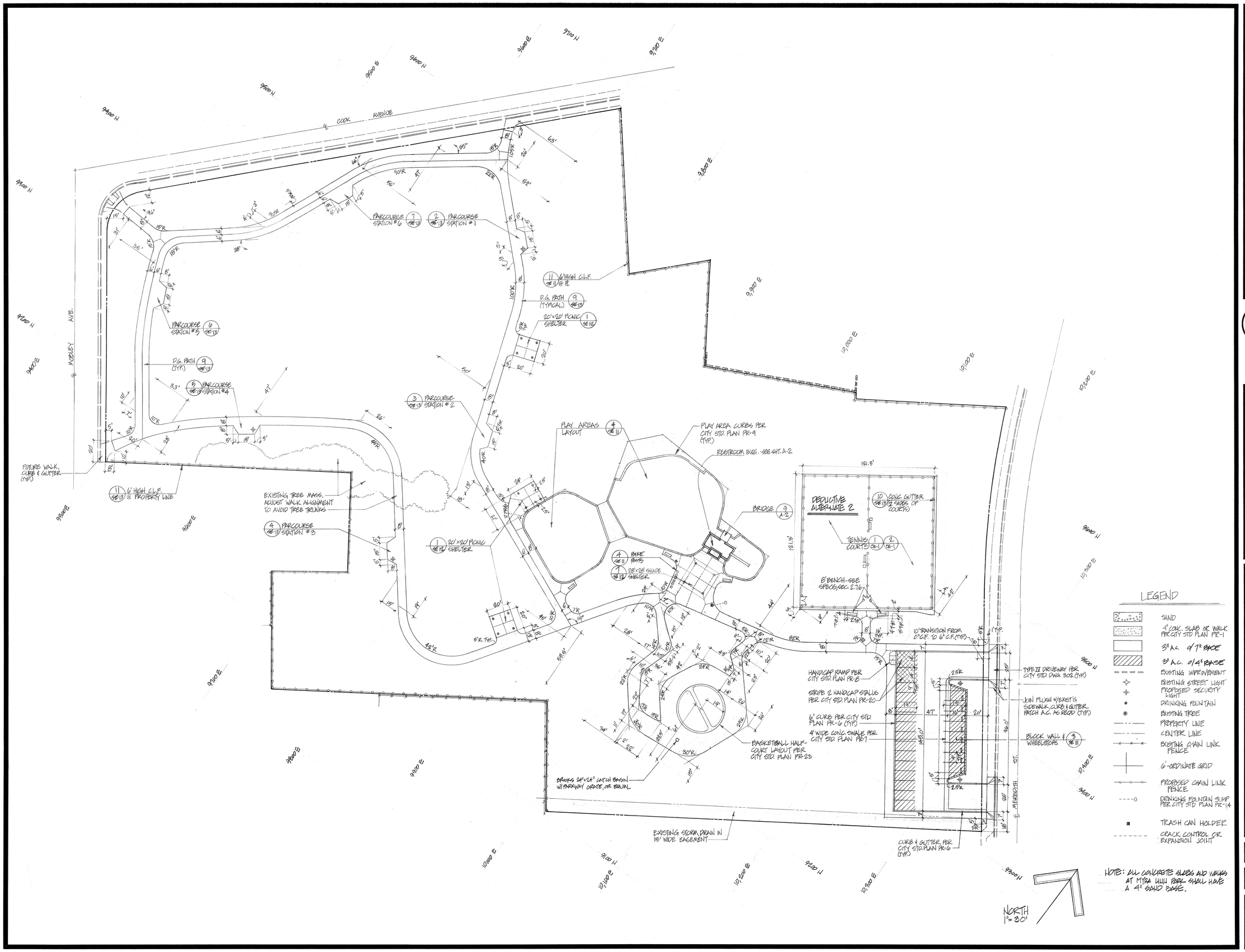

NOTE: ALL CONCRETE SLABS AND WALKS AT MYRA LINN PARK SHALL HAVE A 4" SAND BASE.

recreation systems incorporated
landscape architecture
park and environmental planning
2500 east nutwood ave · fullerton ca 714/879·6373

CITY OF RIVERSIDE

MYRA LINN PARK

LAYOUT & DIMENSION PLAN

date 7-23-79

revised

sheet no. SE-7

LWCF NO. 06-00656

DRAWING NUMBER
PLAN HOLD CORPORATION • IRVINE, CALIFORNIA
REORDER BY NUMBER D75AR

DRAWING NUMBER
PLAN HOLD CORPORATION • IRVINE, CALIFORNIA
REORDER BY NUMBER D75AR
DRAWING NUMBER
PLAN HOLD CORPORATION • IRVINE, CALIFORNIA
REORDER BY NUMBER D75AR
DRAWING NUMBER
PLAN HOLD CORPORATION • IRVINE, CALIFORNIA
REORDER BY NUMBER D75AR
DRAWING NUMBER
PLAN HOLD CORPORATION • IRVINE, CALIFORNIA
REORDER BY NUMBER D75AR
DRAWING NUMBER
PLAN HOLD CORPORATION • IRVINE, CALIFORNIA
REORDER BY NUMBER D75AR

DRAWING NUMBER
Harrison HA-27
PLAN HOLD CORPORATION • IRVINE, CALIFORNIA
REORDER BY NUMBER D75AR

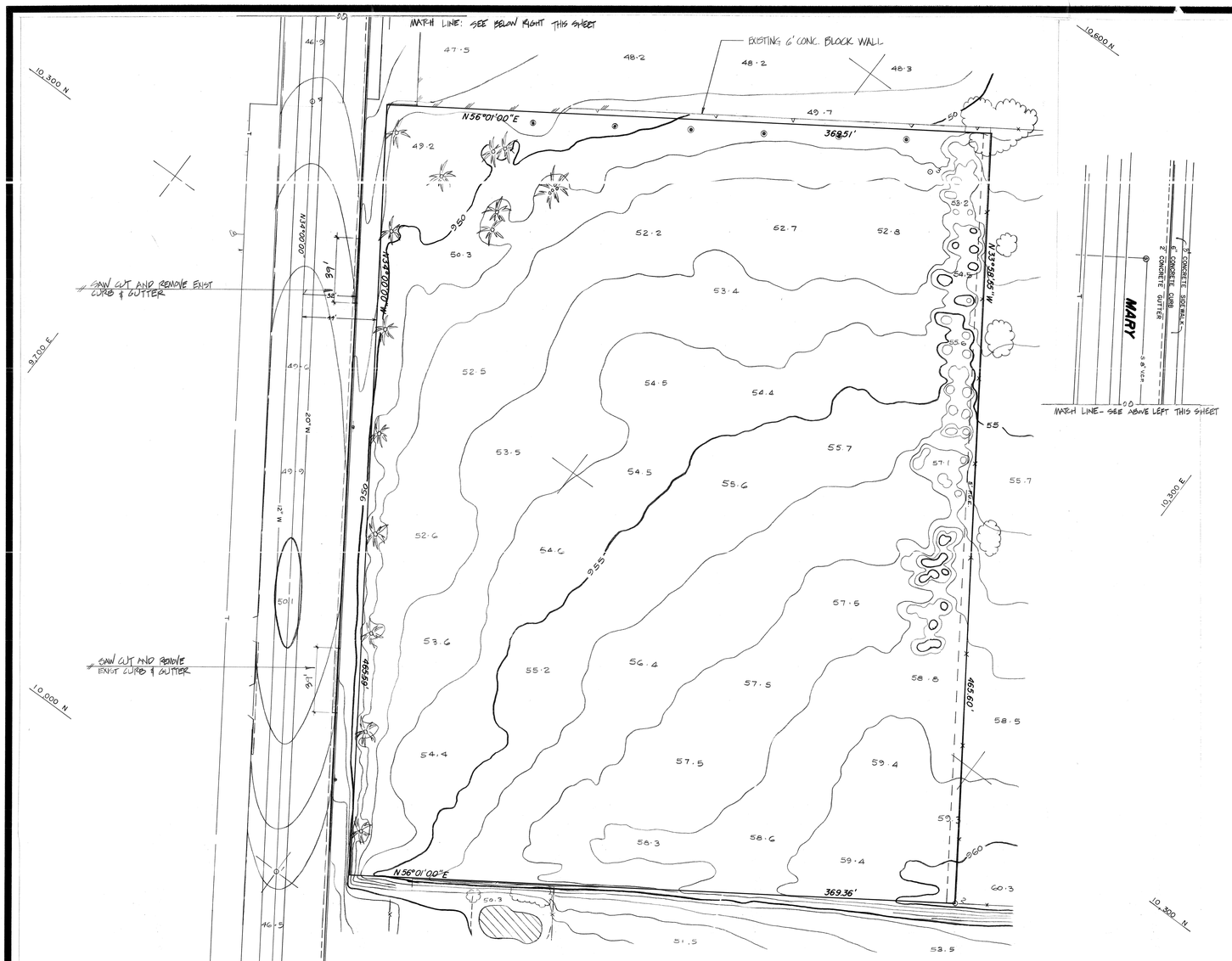

NOTICE TO USER

THE EXISTENCE AND LOCATION OF ANY UNDERGROUND FACILITIES SHOWN ON THIS MAP WERE PLOTTED FROM AVAILABLE RECORDS (LISTED BELOW). NO FIELD VERIFICATION HAS BEEN MADE. USERS OF THIS MAP ARE HEREBY WARNED OF POSSIBLE ERRORS AND OMISSIONS. THEY SHALL BE REQUIRED TO TAKE DUE PRECAUTIONARY MEASURES TO PROTECT THE UTILITY LINES SHOWN AND OTHER LINES NOT SHOWN ON THIS MAP.

UNDERGROUND UTILITIES WERE PLOTTED FROM THE FOLLOWING DRAWINGS:

WATER: 222 (PUBLIC UTILITIES DEPT.)

SEWER: S-1077

GAS: RIV. 130 (SOUTHERN CALIF. GAS CO. DRAWING)

TELEPHONE: LB 16105, 3-4/4, 3C-7 (PACIFIC TELEPHONE CO. DRAWINGS)

STORM DRAIN: R-1483(3)

BASIS OF BEARINGS

BASIS OF BEARINGS IS THE CENTERLINE OF MARY STREET TAKEN AS N34°00'00"W AS SHOWN ON RECORD OF SURVEY ON FILE IN BOOK 37 OF RECORDS OF SURVEY AT PAGE 2 THEREOF, O.R. RIV. CO.

LEGAL DESCRIPTION

A PORTION OF LOT 3, BLOCK 66 OF ARLINGTON HEIGHTS, AS SHOWN BY MAP ON FILE IN BOOK 11 OF MAPS AT PAGES 20 AND 21 THEREOF, IN THE OFFICE OF THE COUNTY RECORDER OF SAN BERNARDINO COUNTY.

BENCHMARK

BRASS DISK STAMPED G6-B IN MONUMENT VAULT AT INTERSECTION OF VICTORIA AVENUE AND MARY STREET, CITY OF RIVERSIDE PRECISE LEVEL NET. ELEV. 944.50 (PER CITY OF RIVERSIDE PLAN NO. R-1483(4).

PHOTOGRAMMETRIC SURVEYORS CERTIFICATE
This Topographic Map correctly represents a survey made by Photogrammetric methods by me or under my directions in conformance with the U.S. Map Accuracy Standards.
P. Benenati
P. BENENATI P.S. 81
GROUND CONTROL SURVEYS FURNISHED
by: CITY OF RIVERSIDE

ATS AERO TECH SURVEYS
RIVERSIDE - CALIFORNIA

237

recreation systems incorporated
landscape architecture
park and environmental planning
2500 east nutwood ave · fullerton ca 714/879-6373

WASHINGTON PARK
CITY OF RIVERSIDE
SURVEY & REMOVAL PLAN

date 7-23-79
revised
sheet no. SE-8
9/32

DRAWING NUMBER

PLAN HOLD CORPORATION • IRVINE, CALIFORNIA

REORDER BY NUMBER 075AR

DRAWING NUMBER HA-26

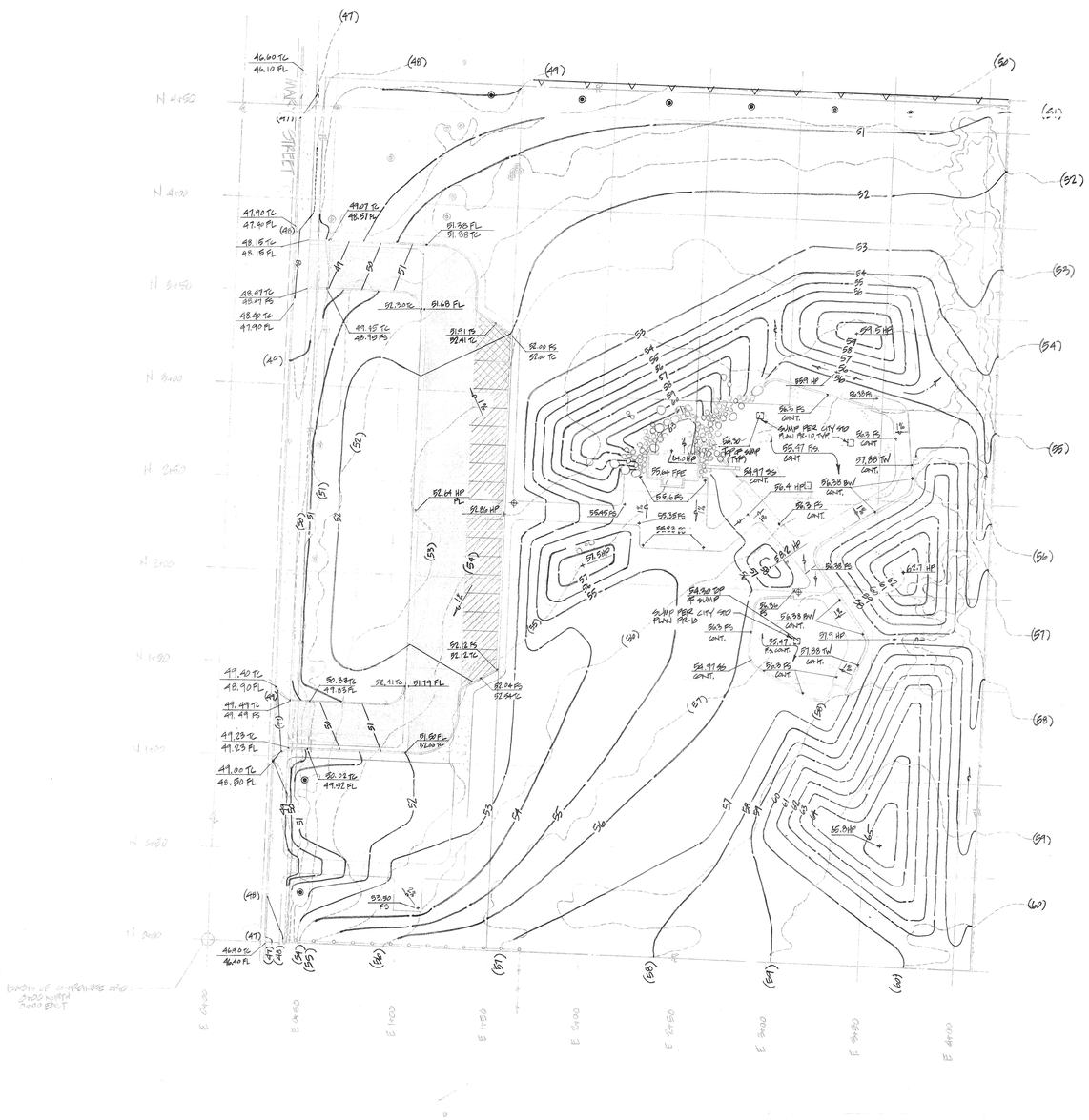

LEGEND

	4" CONC. WALK OR SLAB
	SAND
	3" AC o/6" AGG BASE
	2" AC o/4" AGG BASE
(730.00)	EXISTING SPOT ELEVATION
731.01	NEW SPOT ELEVATION
(730)	EXISTING CONTOUR
731	NEW CONTOUR
FS	FINISHED SURFACE ELEVATION
FL	FLOW LINE ELEVATION
FG	FINISHED GRADE
TC	TOP OF CURB
TW	TOP OF WALL
SG	SUB-GRADE ELEVATION @ PLAY AREA CURB
	EXISTING CONC. BLOCK WALL

NORTH
1"=30'

recreation systems incorporated
landscape architecture
park and environmental planning
2500 east nutwood ave · fullerton ca 714/879-6373

WASHINGTON PARK

CITY OF RIVERSIDE

GRADING AND DRAINAGE

date 7-23-79

revised

sheet no. SE-9

10/82

DRAWING NUMBER

PLAN HOLD CORPORATION • IRVINE, CALIFORNIA

REORDER BY NUMBER 0750R

DRAWING NUMBER HA-25

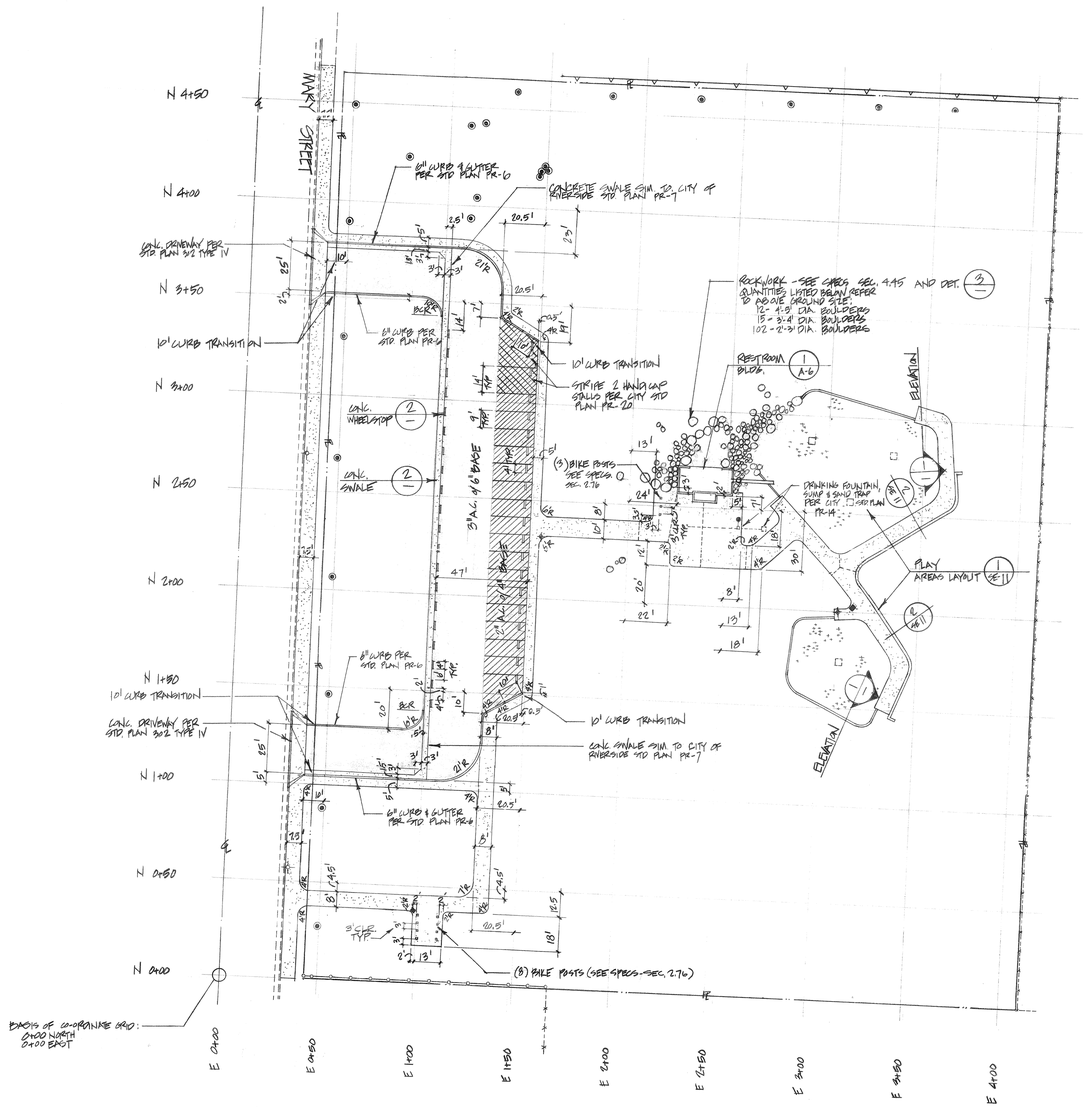

LEGEND

- SAND
- 4" CONC. SLAB OR WALK PER CITY STD PLAN PR-1
- 2" A.C. O/4" BASE
- 3" A.C. O/6" BASE
- EXISTING IMPROVEMENT
- EXISTING STREET LIGHT
- PROPOSED SECURITY LIGHT
- DRINKING FOUNTAIN
- EXISTING TREE
- PROPERTY LINE
- CENTER LINE
- EXISTING CHAIN LINK FENCE
- CO-ORDINATE GRID
- PROPOSED CHAIN LINK FENCE
- DRINKING FOUNTAIN SAND TRAP & SUMP PER CITY STD. PLAN PR-14
- CRACK CONTROL JOINT PER CITY STD PLAN PR-2
- TRASH CAN HOLDER
- EXISTING CONC. BLOCK WALL

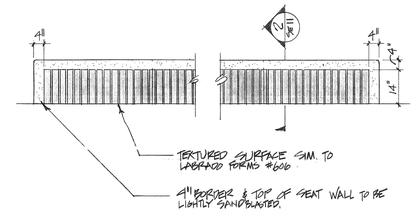

1 ELEVATION: CONC SEAT WALL
1/2" = 1'-0"

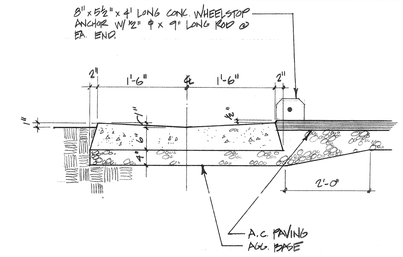

2 CONC SWALE - SECTION
NTS

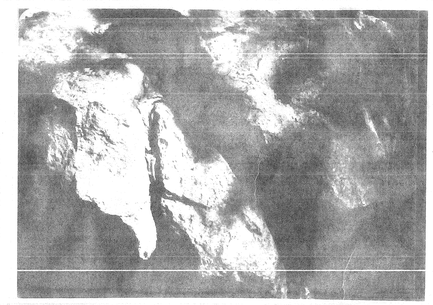

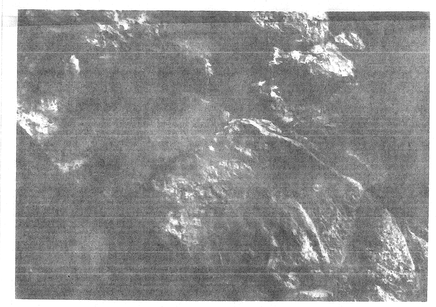



3 ROCK TREATMENT DETAILS - TYPICAL EXAMPLES OF SIMULATED ROCK
N.T.S.

NORTH
1" = 30'

recreation systems incorporated
landscape architecture
park and environmental planning
2500 east nutwood ave · fullerton ca 714/879-6373

WASHINGTON PARK
CITY OF RIVERSIDE

date 7-23-79

revised

sheet no. SE-10
11/82

DRAWING NUMBER

PLAN HOLD CORPORATION • IRVINE, CALIFORNIA
REORDER BY NUMBER 075AR

DRAWING NUMBER
Harrison HA-24

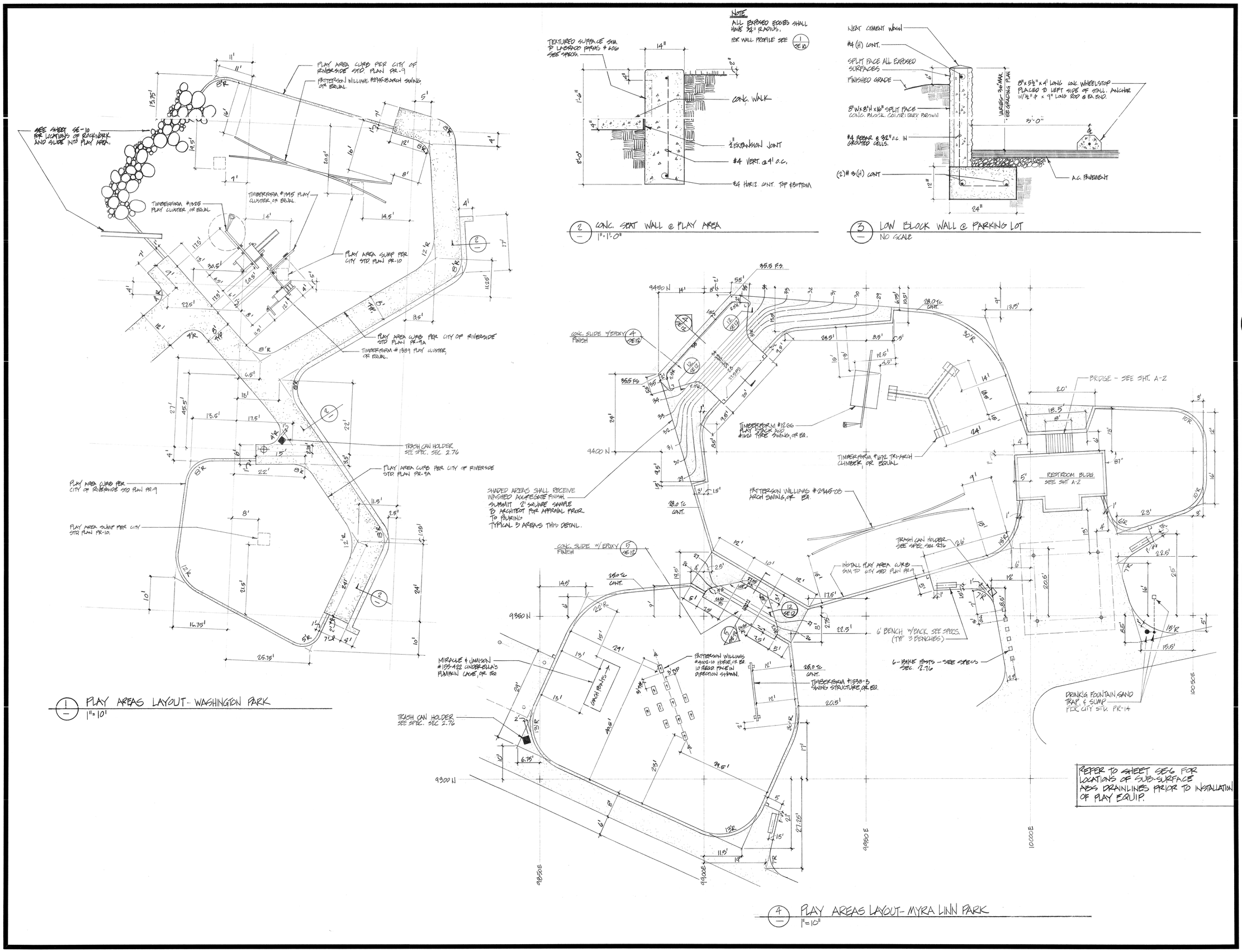

1 PLAY AREAS LAYOUT - WASHINGTON PARK
1" = 10'

2 CONC. SEAT WALL @ PLAY AREA
1" = 1'-0"

3 LOW BLOCK WALL @ PARKING LOT
NO SCALE

4 PLAY AREAS LAYOUT - MYRA LINN PARK
1" = 10'

REFER TO SHEET SE-6 FOR LOCATIONS OF SUB-SURFACE ABS DRAINLINES PRIOR TO INSTALLATION OF PLAY EQUIP.

recreation systems incorporated
landscape architecture
park and environmental planning
2500 east nutwood ave · fullerton ca 714/879·6373

MYRA LINN, HARRISON PARK PLAY AREAS, MISC. DETAILS

date 7.23.79

revised

sheet no. SE-11

12/32

LWCF NO. 06-00656

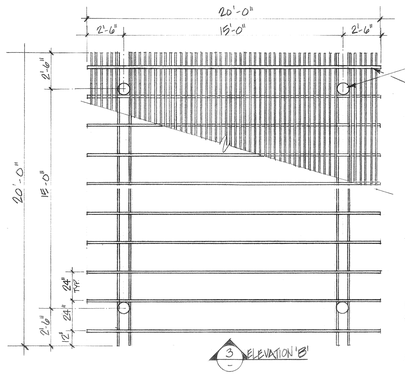

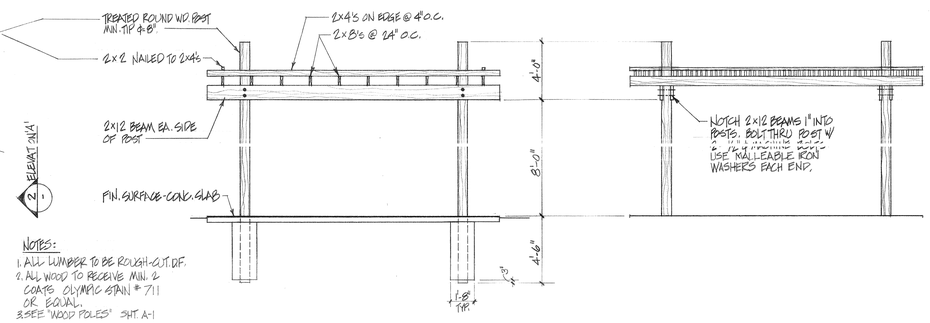

NOTES:
1. ALL LUMBER TO BE ROUGH-CUT DF.
2. ALL WOOD TO RECEIVE MIN. 2 COATS OLYMPIC STAIN # 711 OR EQUAL.
3. SEE "WOOD POLES" SHT. A-1

1 SHADE STRUCTURE - PLAN
1/4" = 1'-0"

2 ELEVATION 'A'
1/4" = 1'-0"

3 ELEVATION 'B'
1/4" = 1'-0"

NOTE CONC. SLIDE SHALL HAVE STEEL TROWEL TIGHT FINISH W/ MIN. 16 MIL COATING OF SIKAGARD 'HI-BUILD' EPOXY RESIN COATING BY SIKA CHEM CORP. OR EQ. (213) 742-5127. NO ROUGH AREAS WILL BE ACCEPTABLE ON SLIDE BED.

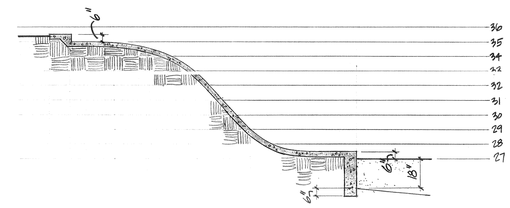

4 SECTION - CONC. SLIDE @ PLAY AREA
1/4" = 1'-0"

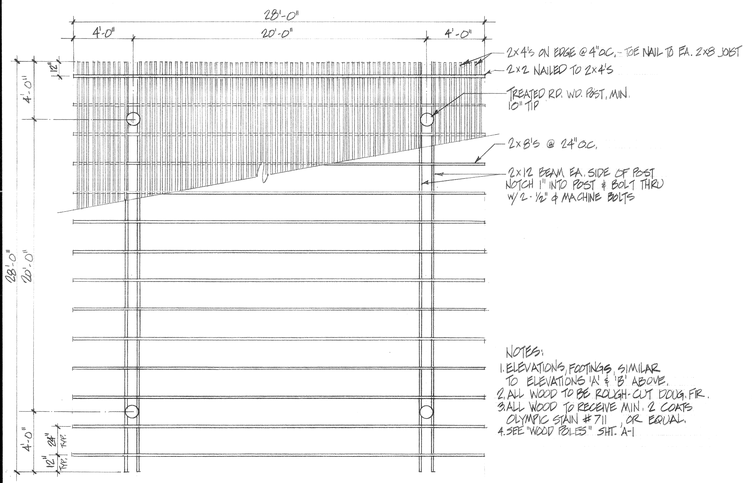

NOTES:
1. ELEVATIONS, FOOTINGS, SIMILAR TO ELEVATIONS 'A' & 'B' ABOVE.
2. ALL WOOD TO BE ROUGH-CUT DOUG. FIR.
3. ALL WOOD TO RECEIVE MIN. 2 COATS OLYMPIC STAIN # 711, OR EQUAL.
4. SEE "WOOD POLES" SHT. A-1

NOTE: SEE NOTE ON DET. 4 FOR EPOXY FINISH

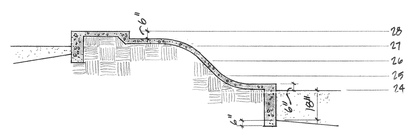

5 SECTION - CONC. SLIDE @ TOT LOT
1/4" = 1'-0"

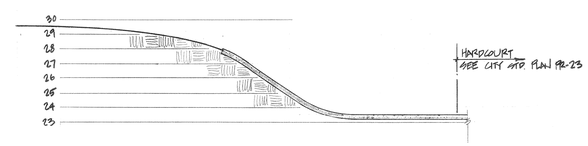

6 SECTION - CONC. BOWL @ HARDCOURT
1/4" = 1'-0"

7 LARGE SHADE STRUCTURE - PLAN
1/4" = 1'-0"



8 SECTION - CONC. WALK
1/4" = 1'-0"

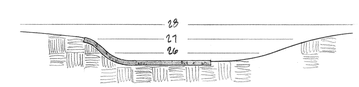

9 SECTION - CONC. WALK
1/4" = 1'-0"

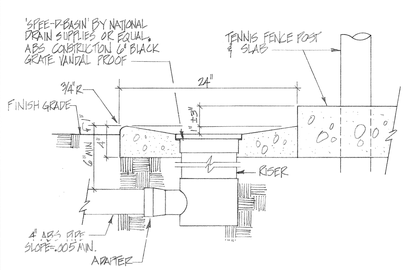

10 CATCH BASIN
1 1/2" = 1'-0"

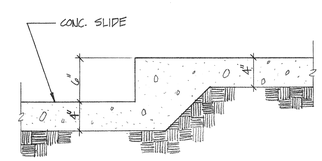

12 SECTION - CONC. SLIDE / SLAB CURB
1 1/2" = 1'-0"

recreation systems incorporated
landscape architecture
park and environmental planning
2500 east nutwood ave · fullerton ca 714/879-6373

CITY OF RIVERSIDE

MYRA LINN PARK

SITE DETAILS

date 7-23-79

revised

sheet no. SE-12

13/32

LWCF NO. 06-006856

DRAWING NUMBER

PLAN HOLD CORPORATION • IRVINE, CALIFORNIA

REORDER BY NUMBER 075AR

DRAWING NUMBER HA-22

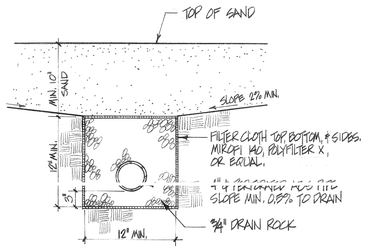

1 PLAY AREA DRAIN-SECTION
1½" = 1'-0"

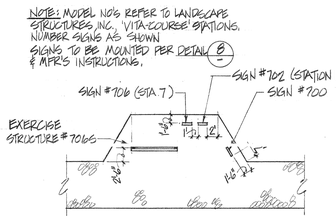

2 PARCOURSE STATION #1
1" = 10'

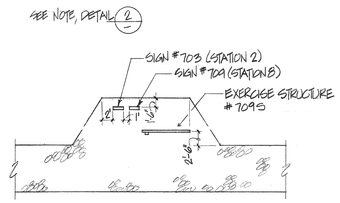

3 PARCOURSE STATION #2
1" = 10'

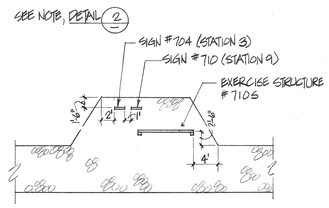

4 PARCOURSE STATION #3
1" = 10'

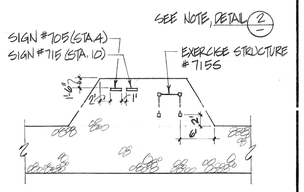

5 PARCOURSE STATION #4
1" = 10'

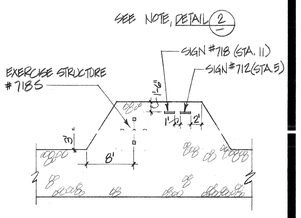

6 PARCOURSE STATION #5
1" = 10'

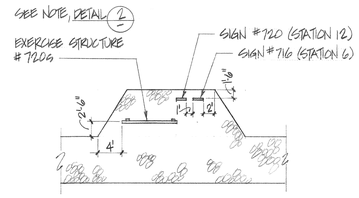

7 PARCOURSE STATION #6
1" = 10'

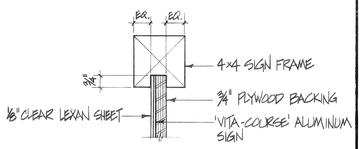

NOTE:
CONTRACTOR SHALL ATTACH VINYL STATION NUMBER TO ALUMINUM SIGN PRIOR TO ASSEMBLY.

8 SIGN MOUNTING-TYP. SECTION
3" = 1'-0"

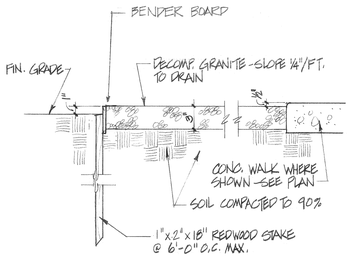

9 D.G. PATH-TYP. SECTION
1½" = 1'-0"

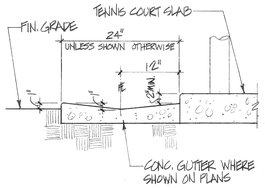

10 CONCRETE GUTTER
1" = 1'-0"

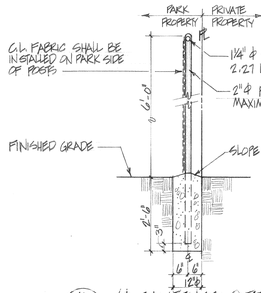

NOTES:
1. CHAIN LINK FABRIC SHALL BE 2" MESH, 9 GAUGE, KNUCKLED SELVAGE TOP & BOTTOM.
2. ALL FENCING SHALL HAVE TOP RAIL, BOTTOM TENSION WIRE.
3. POST DIA. GIVEN REFER TO STD. NOMINAL PIPE SIZES.
4. REFER TO STD SPECS, SECTIONS 206-6 & 304-3.

11 6' C.L. FENCE @ PROPERTY LINE
½" = 1'-0"

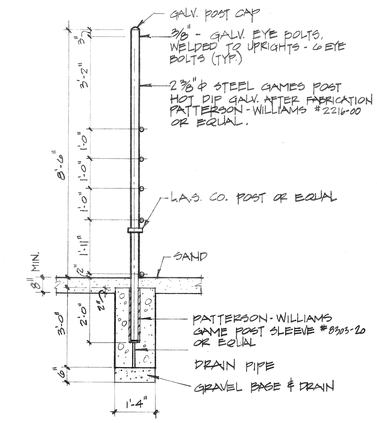

12 REMOVABLE GAME POST
½" = 1'-0"

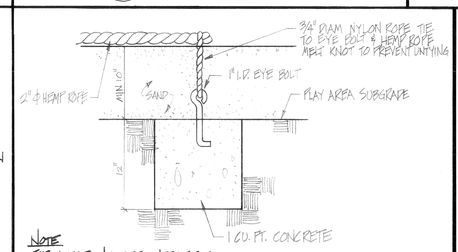

NOTE
FOR LOCATIONS SEE SHEET SE-4

13 BOUNDARY ROPE ANCHOR
½" = 1'-0"

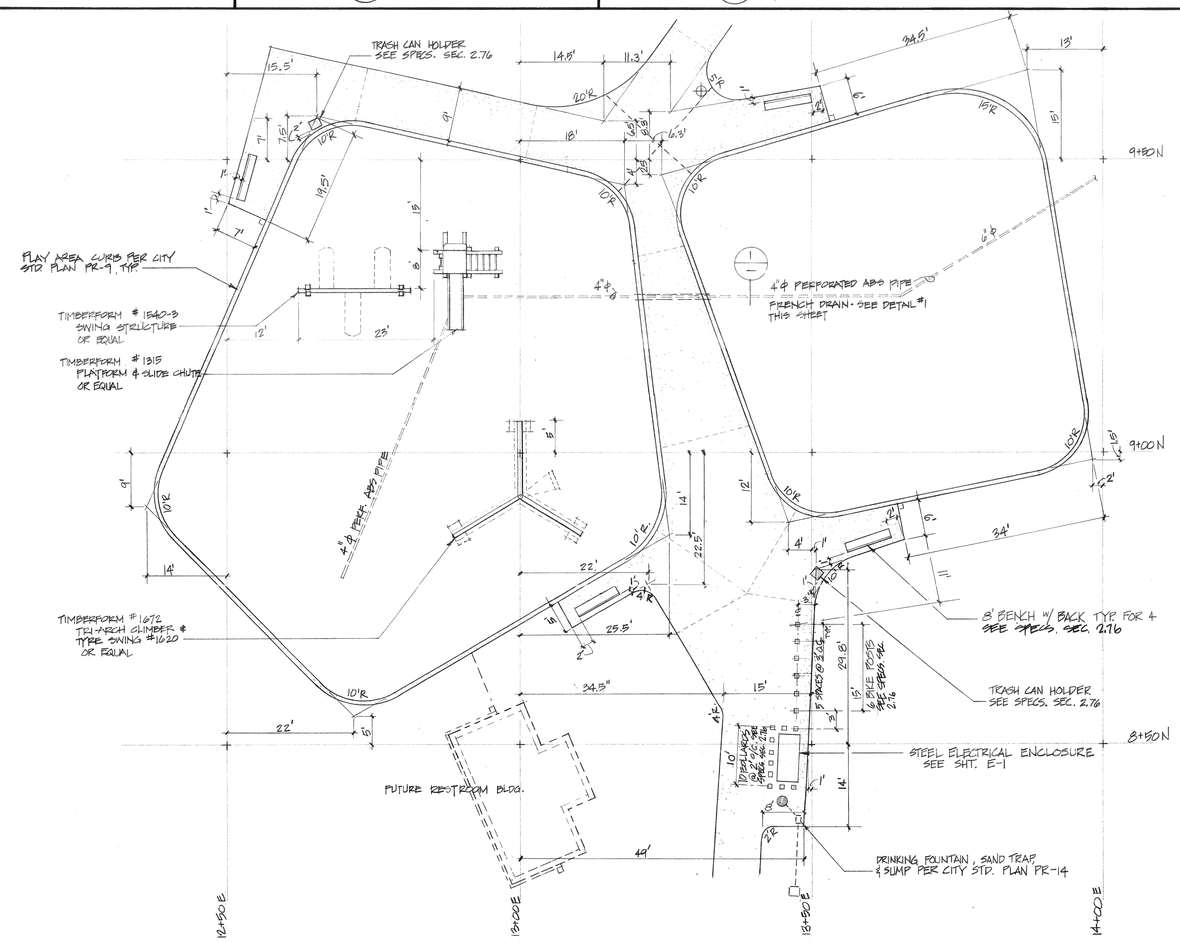

16 PLAY AREA LAYOUT-HARRISON PARK
1" = 10'

recreation systems incorporated
landscape architecture
park and environmental planning
2500 east nutwood ave. fullerton ca 714/879-6373

BRYANT, HARRISON, MYRA LINN & WASHINGTON PARKS RIVERSIDE

MISCELLANEOUS SITE DETAILS

date 1-23-79

revised

sheet no. SE-13

14132

LWCF 06-001656

DRAWING NUMBER
PLAN HOLD CORPORATION • IRVINE, CALIFORNIA
REORDER BY NUMBER 075AR

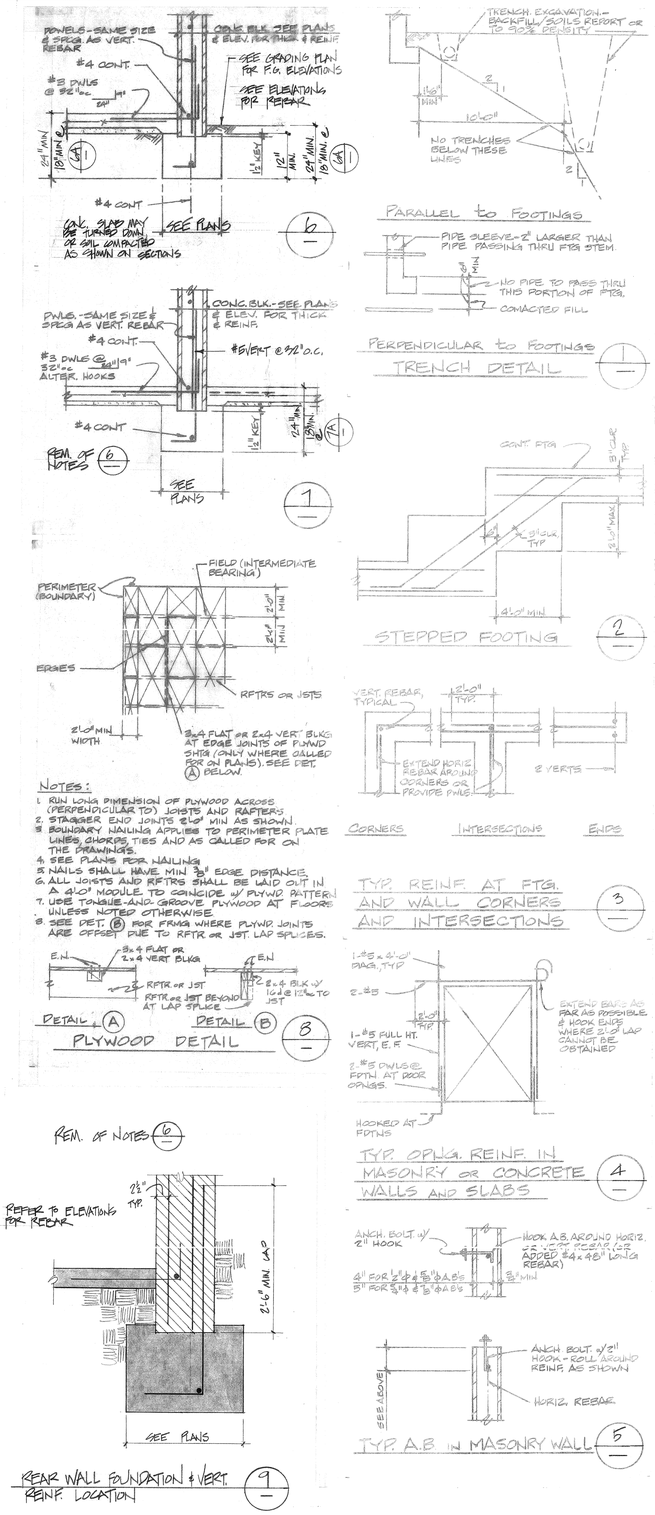

NOTES:

1. RUN LONG DIMENSION OF PLYWOOD ACROSS (PERPENDICULAR TO) JOISTS AND RAFTERS.
2. STAGGER END JOINTS 2'-0" MIN AS SHOWN.
3. BOUNDARY NAILING APPLIES TO PERIMETER PLATE LINES, CHORDS, TIES AND AS CALLED FOR ON THE DRAWINGS.
4. SEE PLANS FOR NAILING
5. NAILS SHALL HAVE MIN ⅜" EDGE DISTANCE.
6. ALL JOISTS AND RFTRS SHALL BE LAID OUT IN A 2'-0" MODULE TO COINCIDE w/ PLYWD. PATTERN
7. USE TONGUE-AND-GROOVE PLYWOOD AT FLOORS UNLESS NOTED OTHERWISE.
8. SEE DET. (B) FOR FRMG WHERE PLYWD. JOINTS ARE OFFSET DUE TO RFTR OR JST. LAP SPLICES.

4. Plywood for roof sheathing shall be CDX. Use exterior type, min. C-C grade where plywood is exposed to weather. Plywood for floor sheathing shall be Underlayment Grade Plywood. All plywood shall be glued with exterior type glue. All plywood shall conform to U.S. Product Standard PS 1-74.
5. Nails shall be Box. Nailing shall be per Chapter 25 of the Uniform Building Code unless noted otherwise on the plans and details.
6. All metal connectors shall be Simpson Strong-Tie connectors or approved equal. The nails for these connectors shall be joist hanger nails as manufactured by the Simpson Co. or approved equal.
7. Bolt holes in wood shall be 1/32" to 1/16" larger than the nominal bolt diameter. All bolts shall have standard cut washer under head and nut unless noted otherwise.
8. All bolts shall be retightened prior to the application of sheathing, plaster, etc.
9. Structural members shall not be cut for pipes, etc., unless specifically detailed.
10. Provide 2x solid blocking between joists and rafters at all supports. Blocking shall be one piece and the full depth of the joist or rafter.
11. Cross bridging or solid blocking shall be provided at 8'-0" o/c maximum for all floor joists more than 12" deep and at 10'-0" o/c maximum for all rafters more than 8" deep.

WOOD POLES

1. Timber poles shall be coastal Douglas fir or Southern Pine meeting all the requirements of ANSI 05.1-72 as modified in AWPA C23-74.
2. Poles shall be pressure-treated in accordance with AWPA C23-74. All timber poles shall be treated by the Koppers Company (Cellon process) or by J. H. Baxter (Dow process).
3. The sweep is restricted to 50% of that permitted for ASA grade and sweep is permitted in one plane only. Maximum taper shall be one inch in ten feet. All poles will be of a natural finish. A sealer is not required. Each pole shall be sized as noted on drawings. Diameter given shall be butt diameter.

MASONRY

1. All masonry shall be reinforced grouted masonry. Grout solid all cells Grout solid all cells below grade.
2. Mortar shall be Type 'S' mixed in the proportions of 1 part Portland Cement to 1/2 to 1/4 parts lime putty to 2-1/4 to 3 times the sum of the cement plus lime putty parts of sand.
3. Grout shall attain a minimum compressive strength of 2000 psi and shall be mixed in proportions of 1 part Portland Cement to 1/10 part lime putty to 2 to 3 parts sand to a maximum of 2 parts gravel.
4. Aggregates for mortar and grout shall be natural sand and rock conforming to ASTM C-144 (mortar) and C-404 (grout).
5. Cement shall be Portland Cement conforming to ASTM C-150, Type I or II, low alkali.
6. All concrete block shall conform to ASTM C90, Grade N.
7. All brick shall conform to ASTM C62, Grade MW.
8. All reinforcement, bolts, etc., shall have a minimum grout coverage of 3/4". All brick shall have a minimum of 2-1/2" grout space.
9. See the architectural drawing for type of units, laying pattern and joint details. Unless specifically shown otherwise all concrete block and brick shall be laid in running bond.

ABBREVIATIONS

A.B.	ANCHOR BOLT
BM.	BEAM
B.N.	BOUNDARY NAIL
BLK.	BLOCK
CJ	CEILING JOIST
E.N.	EDGE NAIL
F.N.	FIELD NAIL
HDR.	HEADER
JST.	JOIST
LDGR.	LEDGER
M.B.	MACHINE BOLT
N.T.S.	NOT TO SCALE
P.I.	PANEL INDEX
P.T.	PRESSURE-TREATED
U.N.O.	UNLESS NOTED OTHERWISE

GENERAL NOTES

GENERAL

1. All construction and workmanship shall conform to the 1976 Uniform Building Code.
2. These notes shall be used in conjunction with the plans and any discrepancies shall be brought to the attention of the Architect/Engineer.
3. Contractor must check all dimensions, framing conditions, and site conditions before starting work. Architect/Engineer shall be notified immediately of any discrepancies or possible deficiencies.
4. Conditions not specifically shown shall be constructed similar to the details for the respective materials.
5. The drawings and specifications represent the finished structure. All bracing, temporary supports, shoring, etc., are the sole responsibility of the Contractor. Observation visits to the job site by the Architect/Engineer do not include inspection of construction procedures. The Contractor is solely responsible for all construction methods and for safety conditions at the worksite. These visits shall not be construed as continuous and detailed inspections.
6. Design, materials, equipment and products other than those described below or indicated on the drawings may be considered for use, provided prior approval is obtained from the Owner, Architect/Engineer, and the applicable governing code authority.

FOUNDATIONS

1. All existing fill soil and disturbed natural soils are to be excavated and replaced with properly compacted fill. All filling, backfilling, recompaction, etc., are to be accomplished only under the supervision of a Soils Engineer.
2. All excavations are to be inspected and approved by a Soils Engineer prior to the placement of any concrete or reinforcing steel.
3. Footings are to be carried a minimum of 1'-6" into firm, undisturbed natural soil or approved compacted fill.
4. Design bearing pressure is 1500 psf with a 33% increase for seismic or wind loading.
5. Relatively non-expansive fill should be used in backfilling behind walls. All retaining walls shall be adequately shored during the backfill operation.
6. All excavation, grading, compaction, etc., shall be accomplished and performed in accordance with the Soils Report as prepared by Sladden Engineering, File Nos. 444-9072, 444-9073, 444-9074. This Soils Report is hereby made a part of these General Notes and all recommendations contained therein shall be considered as minimums.

CONCRETE

1. All concrete shall attain a minimum compressive strength of 2000 psi at 28 days.
2. Aggregates shall be natural sand and rock conforming to ASTM C33.
3. Cement shall be Portland Cement conforming to ASTM C-150, Type I or II, low alkali.
4. The following minimum clear distances between reinforcing steel and face of concrete shall be maintained unless noted otherwise:

   Slabs on grade ..... Center of slab
   Concrete below grade, formed ..... 2"
   Concrete below grade, unformed (poured against earth) ..... 3"

5. Pipes may pass through structural concrete in sleeves, but shall not be embedded therein. Pipes or ducts exceeding one-third the slab or wall thickness shall not be placed in the structural concrete unless specifically detailed.
6. Provide 3/4" chamfers at all exposed corners.
7. Refer to architectural drawings for reveals, areas of textured concrete or special finishes, items required to be cast into the concrete, curbs and slab depressions.

REINFORCING STEEL

1. Reinforcing steel shall conform to ASTM A615, Grade 40 for sizes #3 and #4 and Grade 60 for sizes #5 and larger.
2. Reinforcing fabric shall conform to ASTM A185.
3. Welding of reinforcing steel shall conform to AWS D12-1 using proper low hydrogen electrodes.
4. All bars in masonry shall be lapped a minimum of 40 bar diams. (2'-0" min) at all splices unless noted otherwise.
5. All bars in concrete shall be lapped a minimum of 36 bar diams. (2'-0" min) at all splices unless noted otherwise.
6. Splices of horizontal rebar in walls and footings shall be staggered 4'-0" minimum.
7. Dowels for walls and columns shall be the same size and spacing as the wall/column reinforcing unless noted otherwise.

STRUCTURAL STEEL

1. All fabrication and erection shall conform to the latest edition of the AISC Manual of Steel Construction.
2. All welding shall be done by certified welders.
3. All structural steel shall conform to ASTM A36.
4. Anchor bolts and unfinished bolts shall conform to ASTM A307.
5. All pipe shall conform to ASTM A53 Grade 'B'. (35 ksi)

WOOD FRAME

1. All structural lumber shall be Douglas Fir of the following grades, conforming to Standard Grading Rules for West Coast Lumber, No. 16, unless noted otherwise:

   Rafters, joists ..... No. 2 1250F
   Beams and stringers ..... No. 1 1300F
   Posts and timbers ..... No. 1 1200F
   2 x 4 joists and rafters ..... No. 1 1750F
   Studs, blocking, plates (Douglas Fir or Hem Fir) ..... Stud Grade
   Eave Facia ..... Clear

2. All wood bearing on concrete or masonry shall be pressure treated Fir.
3. Each sheet of plywood shall be identified by a registered stamp or brand of the American Plywood Association.

recreation systems incorporated
landscape architecture
park and environmental planning
2500 east nutwood ave · fullerton ca 714/879-6373

HARRISON, MYRA LINN, WASHINGTON PARKS CITY OF RIVERSIDE

GENERAL NOTES, STANDARD STRUCTURAL DETAILS

date 7.23.79

revised

sheet no. A-1

15132

LWCF No. 06-00686

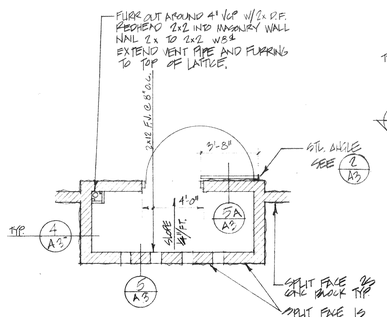

1 TOWER FLOOR PLAN
1/4" = 1'-0"

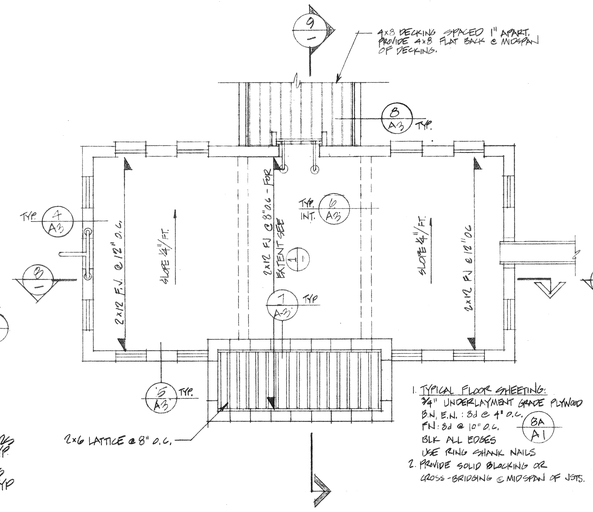

1. TYPICAL FLOOR SHEETING:
3/4" UNDERLAYMENT GRADE PLYWOOD
B.N. E.N. : 8d @ 4" O.C.
FN: 8d @ 10" O.C.
BLK. ALL EDGES
USE RING SHANK NAILS
2. PROVIDE SOLID BLOCKING OR CROSS-BRIDGING @ MIDSPAN OF JOIST.

2 ROOF PLAN
1/4" = 1'-0"

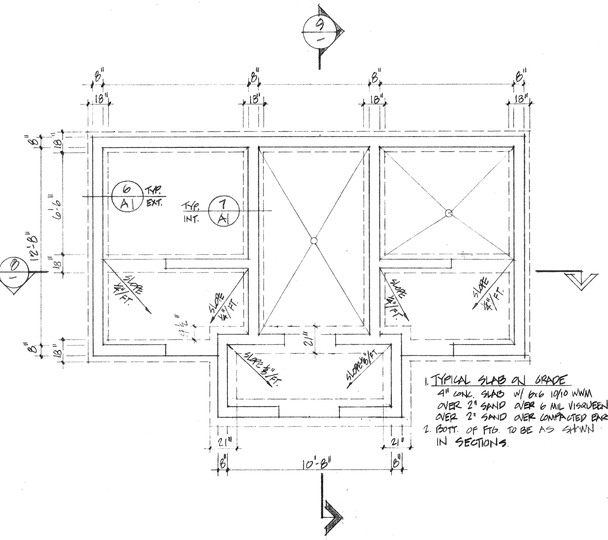

1. TYPICAL SLAB ON GRADE
4" CONC. SLAB W/ 6x6 10/10 WWM OVER 2" SAND OVER 6 MIL VISQUEEN OVER 2" SAND OVER COMPACTED EARTH
2. BOTT. OF FTG. TO BE AS SHOWN IN SECTIONS

3 FOUNDATION PLAN
1/4" = 1'-0"

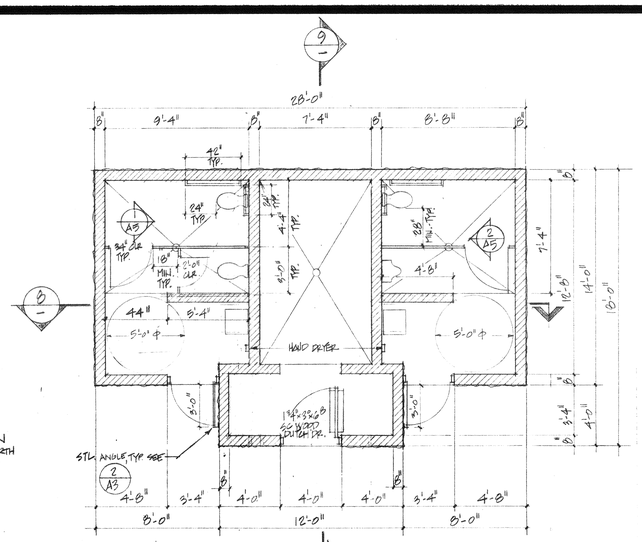

4 FLOOR PLAN
1/4" = 1'-0"

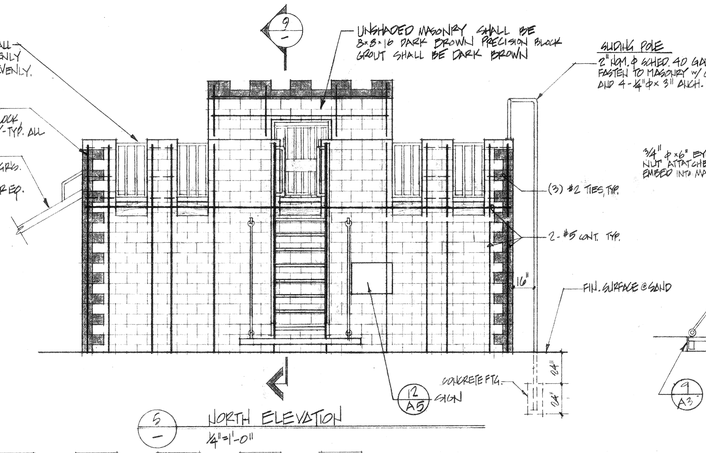

NOTES

1. SEE SHT. A-1 FOR GENERAL NOTES & SHT. A-1 FOR TYP DETAILS.
2. ALL WALLS SHALL BE 8" CONC BLOCK REINF. W/ #5 VERTS @ 32" O.C. & 2-#4 HORIZ @ 48" O.C., GROUT SOLID ALL CELLS, TYP. U.N.O.
3. FOR REINFORCEMENT @ OPENINGS SEE 4/A1
4. PROVIDE 1-#4 REBAR HORIZ @ TOP OF ALL WALLS U.N.O.
5. METAL GATES & FRAMES, DOOR FRAME RAILING PANELS AND DOOR LOUVER SHALL BE PRIMED AND PAINTED RED, COLOR TO BE APPROVED BY ARCHITECT. SEE SPECS. SEC. 9.90, FIN. 2
6. ALL REBAR SHOWN IN ELEVATIONS IS IN ADDITION TO REBAR IN NOTE #2.

5 NORTH ELEVATION
1/4" = 1'-0"

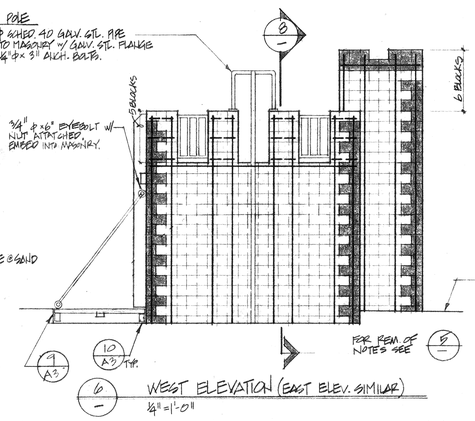

6 WEST ELEVATION (EAST ELEV. SIMILAR)
1/4" = 1'-0"

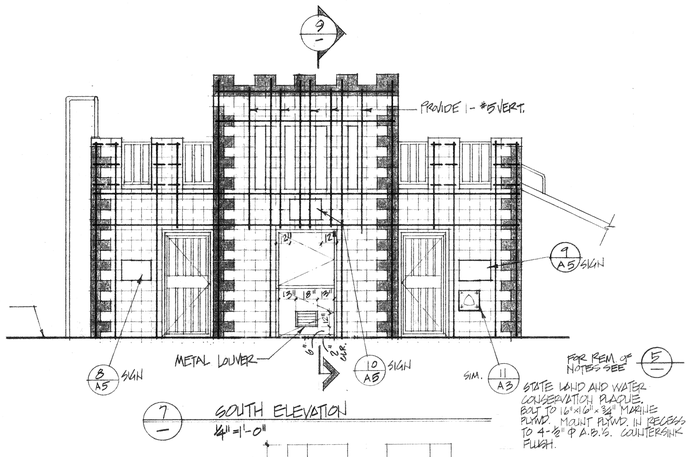

7 SOUTH ELEVATION
1/4" = 1'-0"

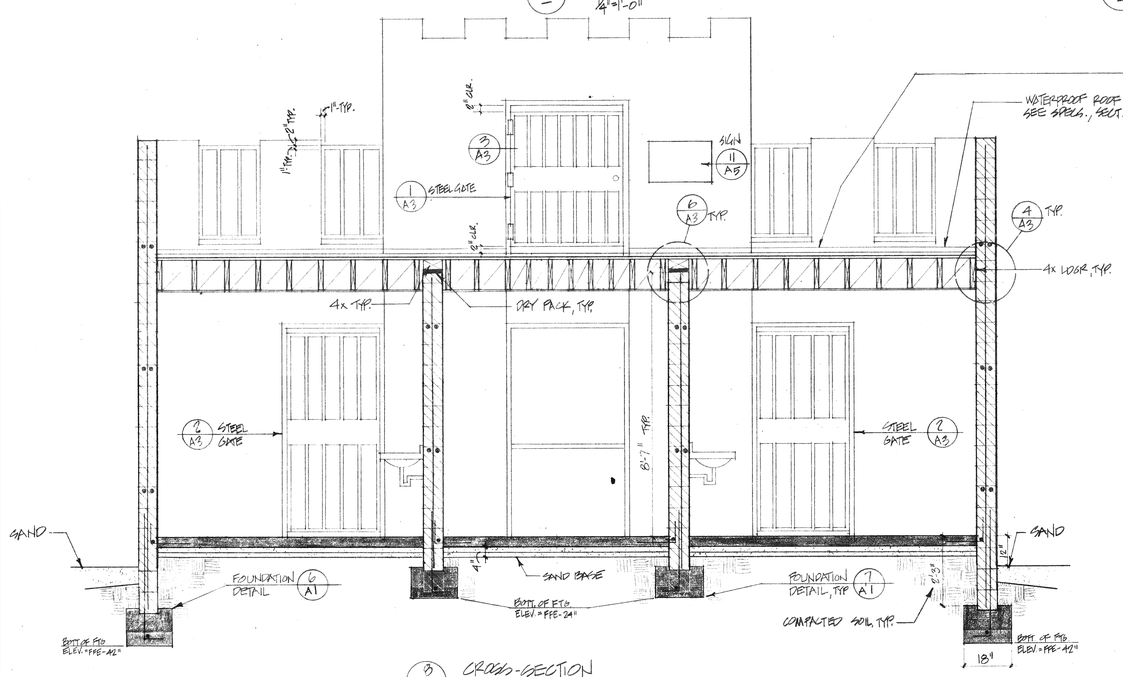

8 CROSS-SECTION
1/2" = 1'-0"

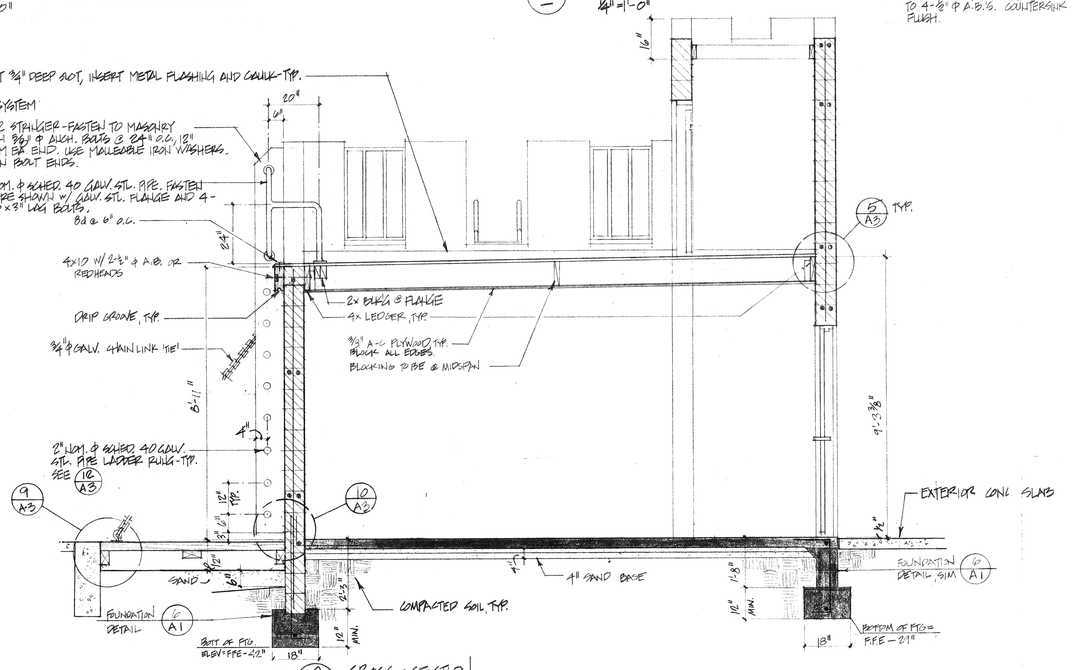

9 CROSS-SECTION
1/2" = 1'-0"

recreation systems incorporated
landscape architecture
park and environmental planning
2500 east nutwood ave · fullerton ca 714/879-6373

CITY OF RIVERSIDE

MYRA LINN PARK

RESTROOM BLDG.

date 1-22-79

revised

sheet no. A-2

L.W.O.F. NO. 010-000556

1. GATE FRAME & BARS SHALL BE 1" x 2", 3/16" THK. STEEL TUBING WELD ALL 4 SIDES @ EA. END TYP.
2. FASTEN GATE TO FRAME W/3 HEAVY HEAVY DUTY HINGES SIM. (2). WELD ALL CONNECTIONS.
3. SEE DETAIL (2) FOR REMAINDER OF NOTES.

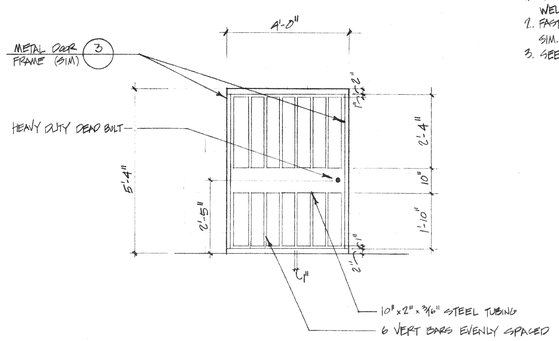

(1) 4' W STEEL TUBE GATE
1/4" = 1'-0"

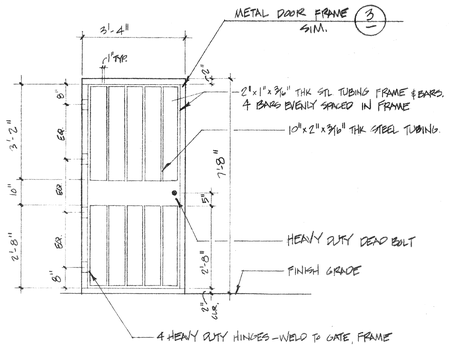

1. FRAME & BARS SHALL BE WELDED ALL 4 SIDES EA END
2. GATE SHALL BE PAINTED WITH 2 COATS OF SEMI-GLOSS ENAMEL, COLOR TO BE APPROVED BY ARCHITECT
3. FASTEN 4" x 3" x 1/4" x 3/8" STL. ANGLE TO MASONRY WALL W/ CENTER @ HT. OF DEADBOLT, SO THAT GATE CAN BE LOCKED OPEN. FASTEN W/ 2-3/8" Ø x 4" ANCHOR BOLTS. GALVANIZE, PRIME & PAINT TO MATCH GATE. SEE FLOOR PLAN FOR APPROXIMATE LOCATION. SEE DETAIL BELOW

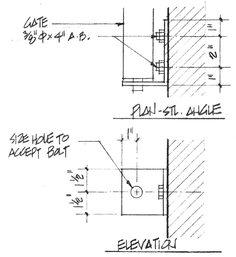

(2) 3' W STEEL TUBE GATE
1/4" = 1'-0"

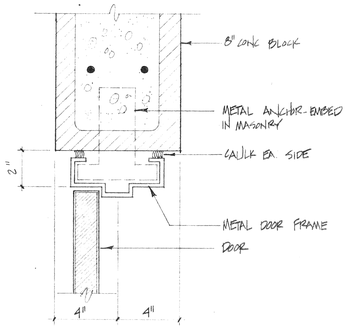

(3) SECTION @ DOOR JAMB
3" = 1'-0"

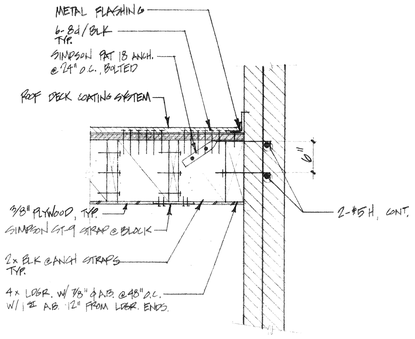

(4) WALL/FLOOR CONNECTION
1" = 1'-0"

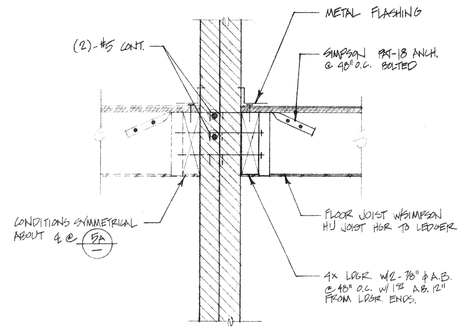

(5) WALL/FLOOR CONNECTION
1" = 1'-0"

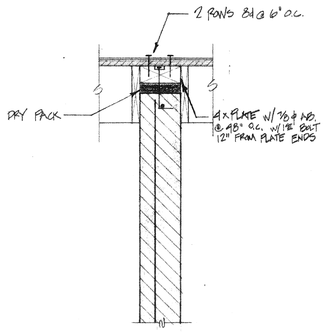

(6) INTERIOR WALL TO ROOF CONNECTION
1" = 1'-0"

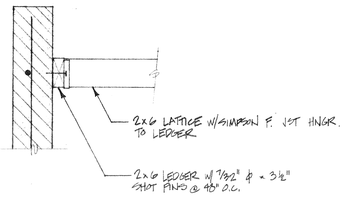

(7) WALL/LATTICE CONNECTION
1" = 1'-0"

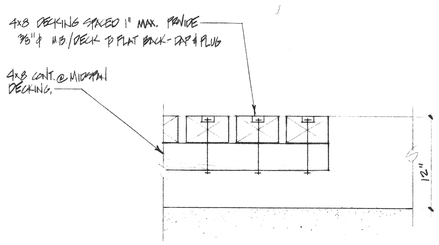

(8) SECTION - WOOD BRIDGE
NTS

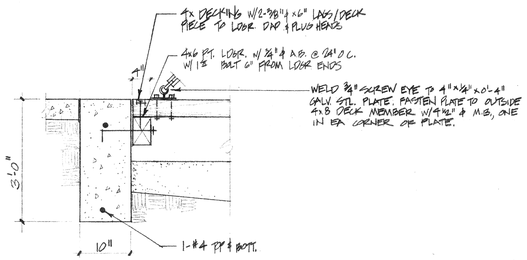

(9) WOOD BRIDGE CONNECTION @ PLAY AREA CURB
NTS

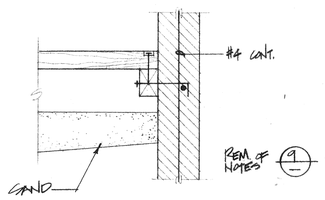

(10) WOOD BRIDGE - CONNECTION @ BLDG.
NTS

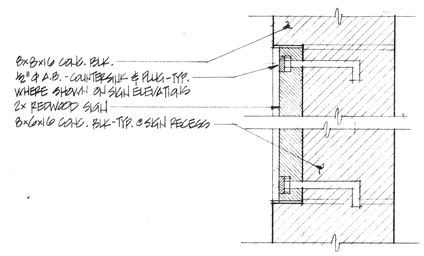

(11) SIGN DETAIL
N.T.S.

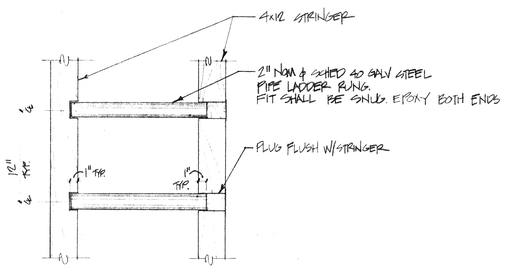

(12) LADDER RUNG DETAIL
NTS

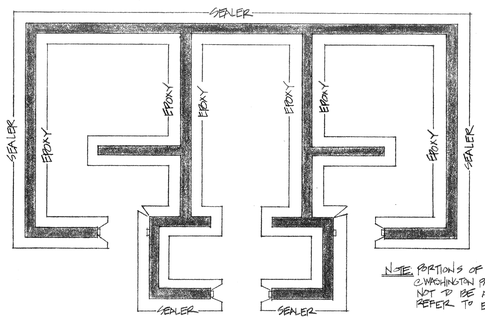

NOTE: PORTIONS OF EXTERIOR WALLS OF BLDG. @ WASHINGTON PARK TO BE PAINTED. SEALER IS NOT TO BE APPLIED TO THESE SURFACES. REFER TO ELEVATIONS.

(13) FINISH SCHEDULE
1/4" = 1'-0"

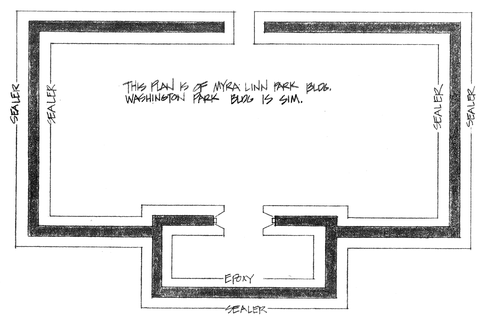

(14) FINISH SCHEDULE — TOWER AND 2ND FLOOR DECK
1/4" = 1'-0"

recreation systems incorporated
landscape architecture
park and environmental planning
2500 east nutwood ave · fullerton ca 714/879-6373

CITY OF RIVERSIDE

MYRA LINN & WASHINGTON PARKS

MISC. DETAILS

date 1-23-79

revised

sheet no. A·3

DRAWING NUMBER

PLAN HOLD CORPORATION • IRVINE, CALIFORNIA

REORDER BY NUMBER 07SAR

DRAWING NUMBER Harris HA-18

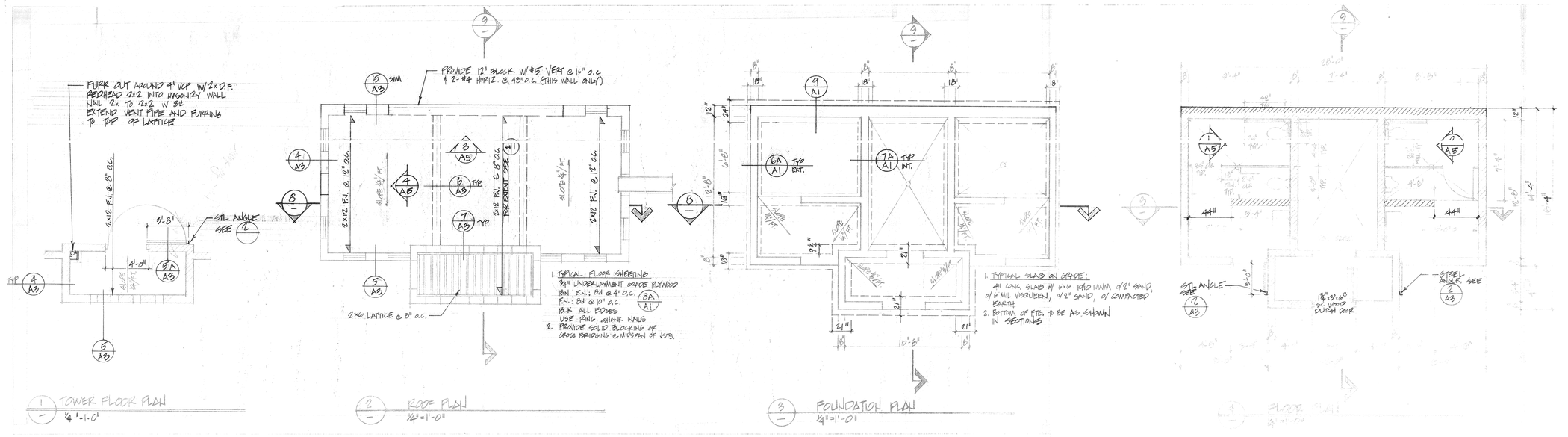

1 TOWER FLOOR PLAN 1/4" = 1'-0"

2 ROOF PLAN 1/4" = 1'-0"

3 FOUNDATION PLAN 1/4" = 1'-0"

4 FLOOR PLAN 1/4" = 1'-0"

NOTES

1. SEE SHEET A-1 FOR GENERAL NOTES & SHT A-1 FOR TYPICAL DETAILS
2. ALL WALLS SHALL BE 8" CONC. BLOCK W/ #5 VERTS @ 32" o.c. & (2) #4 HORIZ @ 48" o.c. GROUT SOLID ALL CELLS, TYP. U.N.O.
3. FOR REINFORCEMENT @ OPENINGS SEE
4. PROVIDE 1-#4 HORIZ @ TOP OF WALLS U.N.O.
5. METAL GATES AND FRAMES, DOOR FRAME, RAILING PANELS AND DOOR LOUVER SHALL BE PRIMED AND PAINTED W/ EXTERIOR SEMI-GLOSS BLACK ENAMEL. SEE SPECS. SEC. 930, PN. 2.
6. ALL EXPOSED EXTERIOR SURFACES OF BLDG. SHALL HAVE RAKED MORTAR JOINTS.

FABRICATE PANELS FROM 1" x 2" x 3/8" STL. TUBING. WELD ALL CONNECTIONS. FASTEN TO MASONRY W/ 1/4" ø A.B.'s EVENLY SPACED @ APPROX. 12" o.c. SPACE INTERMEDIATE EVENLY.

OUTSIDE PANEL DIMENSIONS
2 @ 2'-0" x 5'-0"
9 @ 2'-0" x 5'-0"

7. ALL REBAR SHOWN ON ELEVATIONS IS IN ADDITION TO REBAR IN NOTE #2.

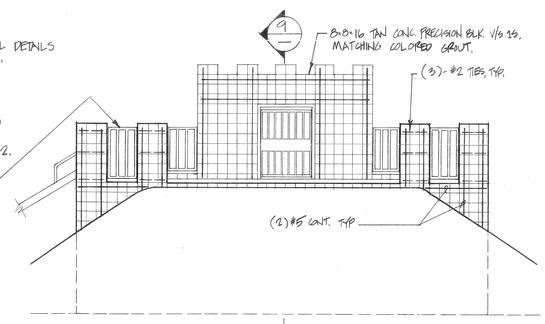

5 NORTH ELEVATION 1/4" = 1'-0"

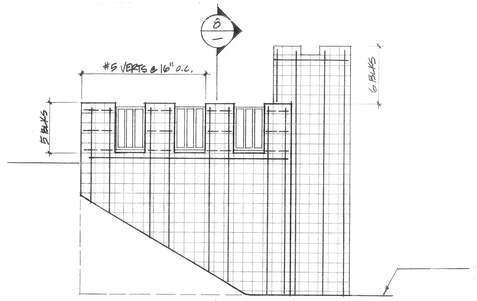

6 WEST ELEVATION (EAST ELEV. SIMILAR) 1/4" = 1'-0"

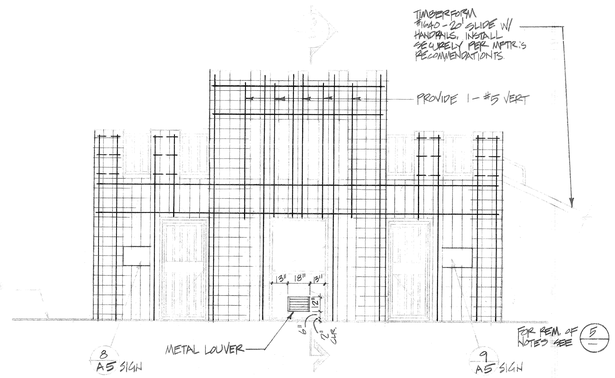

7 SOUTH ELEVATION 1/4" = 1'-0"

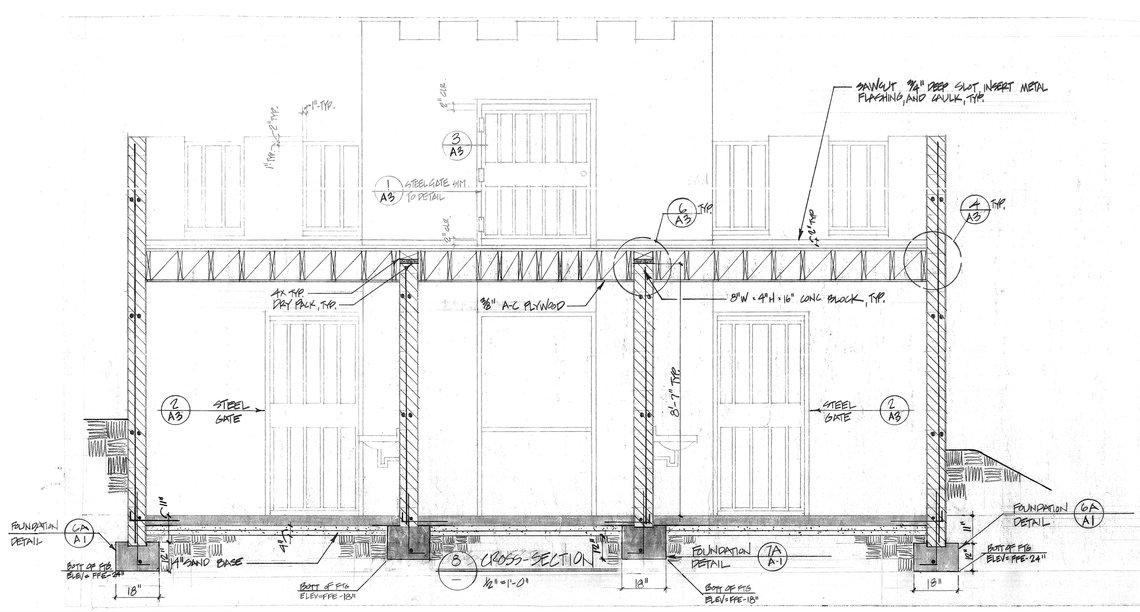

8 CROSS-SECTION 1/2" = 1'-0"

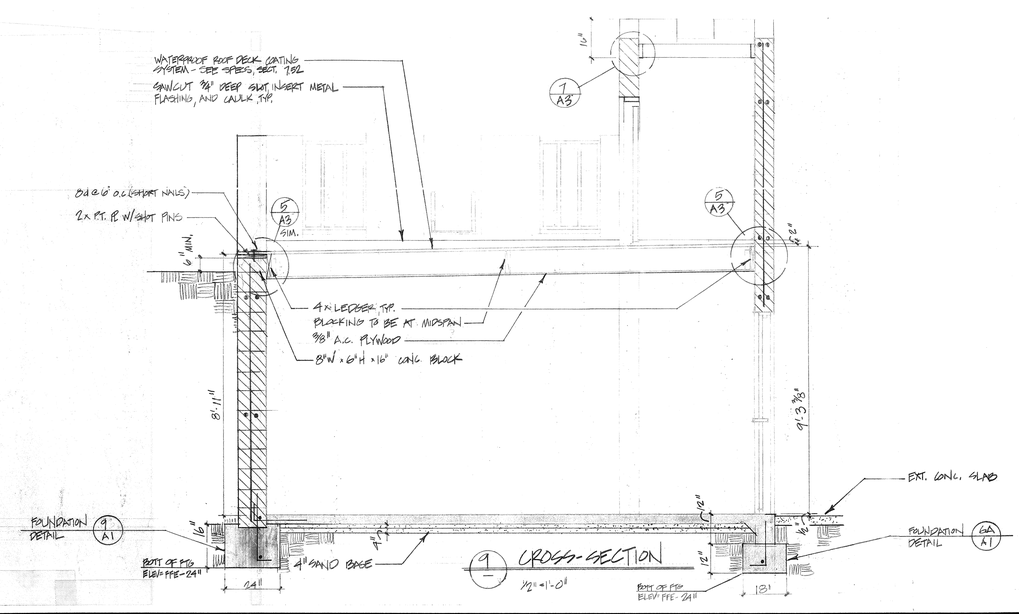

9 CROSS-SECTION 1/2" = 1'-0"

recreation systems incorporated
landscape architecture
park and environmental planning
2500 east nutwood ave · fullerton ca 714/879-6373

CITY OF RIVERSIDE

WASHINGTON PARK

RESTROOM BLDG.

date 1-23-79

revised

sheet no. A-4

10/32

DRAWING NUMBER

PLAN HOLD CORPORATION • IRVINE, CALIFORNIA

REORDER BY NUMBER 075AR

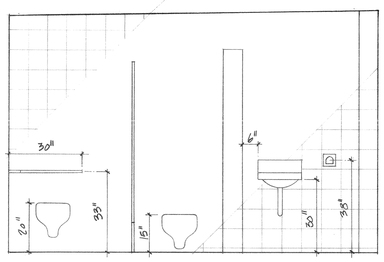

1 INTERIOR ELEVATION
½" = 1'-0"

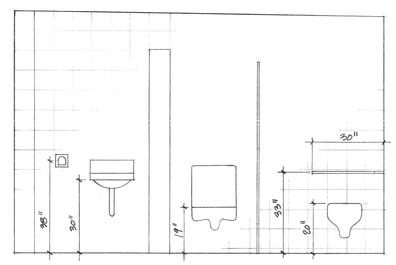

2 INTERIOR ELEVATION
½" = 1'-0"



3 INTERIOR ELEVATION
½" = 1'-0"

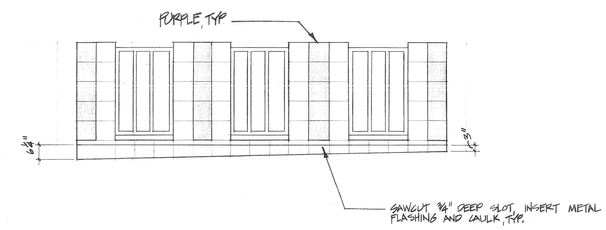

4 INTERIOR ELEVATION
½" = 1'-0"

NOTES FOR 3 4 8 6 7

1. CONTRACTOR SHALL PAINT SURFACE OF BLOCK ONLY. MORTAR JOINTS SHALL REMAIN UNPAINTED
2. 'RED' COLOR SHALL BE SIM. TO SINCLAIR PAINTS 'SINTEC' #7830 OSHA RED.
3. 'PURPLE' COLOR SHALL BE SIM. TO SINCLAIR PAINTS 'SINTEC' #7875 OSHA VIOLET.
4. CONTRACTOR SHALL SUBMIT COLOR SAMPLES TO ARCHITECT FOR APPROVAL.
5. ALL SURFACES TO BE PAINTED SHALL NOT RECEIVE SILICONE SEALER.

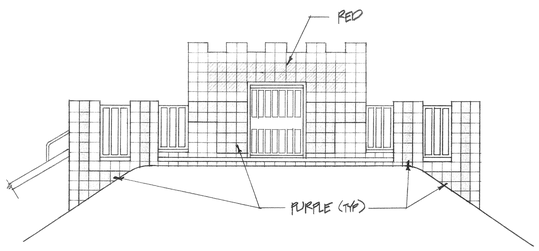

5 NORTH ELEVATION – PAINTING SCHEDULE
¼" = 1'-0"

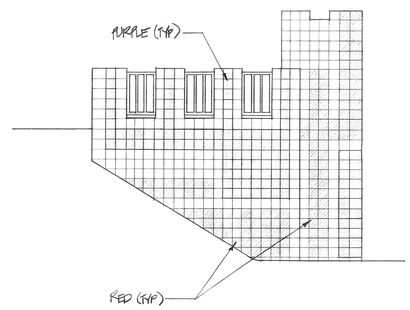

6 WEST ELEVATION - (EAST SIM) PAINTING SCHEDULE
¼" = 1'-0"

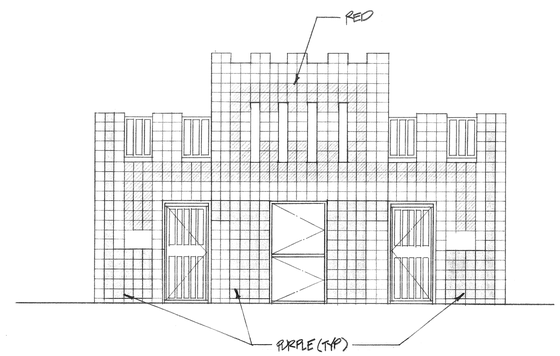

7 SOUTH ELEVATION – PAINTING SCHEDULE
¼" = 1'-0"

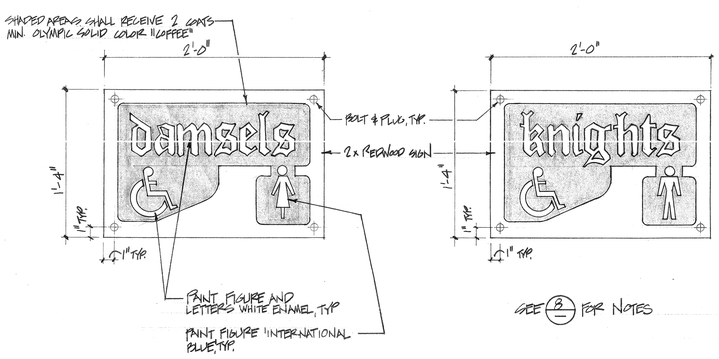

SEE 8 FOR NOTES

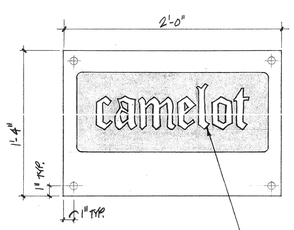

SEE 8 FOR NOTES

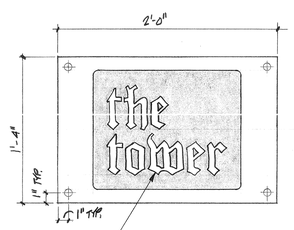

PAINT LETTERS WHITE ENAMEL, TYP

SEE 8 FOR NOTES

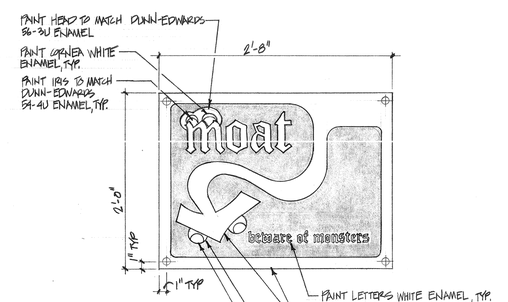

SEE 8 FOR NOTES

NOTES

1. SUBMIT SHOP DRAWINGS TO SCALE
2. SHADED AREA - SANDBLAST TO DEPTH OF ¾"
3. SIGNS SHALL BE AS PRODUCED BY ROMAN'S SIGN STUDIO (21066 LAGUNA CANYON ROAD, LAGUNA BEACH, CA. 92651 – 714/494-2567) OR APPROVED EQUAL TO INCLUDE 2 YR. GUARANTEE ON MATERIALS AND WORKMANSHIP.
4. REFER TO 11/A3 FOR MOUNTING INSTRUCTIONS.
5. ALL PAINTED SURFACES TO RECEIVE 2 COATS MIN. EXTERIOR GLOSS ENAMEL

8 'DAMSEL' SIGN
SCHEMATIC – NTS.

9 'KNIGHT' SIGN
SCHEMATIC – NTS

10 'CAMELOT' SIGN
SCHEMATIC – NTS

11 'THE TOWER' SIGN
SCHEMATIC – NTS

12 'MOAT' SIGN
SCHEMATIC – NTS

recreation systems incorporated
landscape architecture
park and environmental planning
2500 east nutwood ave · fullerton ca 714/879-6373

MYRA LINN & WASHINGTON PARKS
CITY OF RIVERSIDE

INTERIOR ELEVATIONS, PAINTING SCHEDULES, SIGN DETAILS

date 7-25-79

revised

sheet no. A-5

19/32

DRAWING NUMBER

DRAWING NUMBER

DRAWING NUMBER

DRAWING NUMBER

DRAWING NUMBER

DRAWING NUMBER HA-7

PLAN HOLD CORPORATION • IRVINE, CALIFORNIA

REORDER BY NUMBER 075AR

SPRINKLER HEAD LEGEND

SYMBOL	DESCRIPTION	NOZZLE	GPM	PSI	RADIUS	MANUFACTURER	ZONE
⊕ ⊕ ⊕	FULL & PART CIRCLE POP-UP LAWN HD.	T=8.0, H=1.5, Q=.75	1.6	125.0	17'	HYDRO-RAIN Nº 6036 SERIES	9
⊕	" " " " "	Q=.5	1.0	90	"	" " 6035 "	
○	FULL CIRCLE POP-UP ROTARY HD.	7.0	95	90.0	"	TORO Nº 624-00-26	
⊠	" " " " "	9.5	4.0	48.0	"	" " 640-12-41	
◎	" " " " "	12.0	4.0	57.0	"	" " 640-12-42	9
⊠	PART " " " "	9.5	4.0	48.0	"	" " 640-02-41	
◎	" " " " "	12.0	4.0	57.0	"	" " 640-02-42	

NOTES:

OPERATE POP-UP LAWN HDS 10 MIN/ST., 3 NTS/WK FOR 1.5" PRECIPITATION
" FULL CIRCLE ROTORS 30 " / " 3 " / " " 1.5" "
" PART " 15 " / " 3 " / " " 1.5" "

TOTAL WATERING TIME = 7 HRS & 40 MINUTES/NIGHT

HARRISON SCHOOL

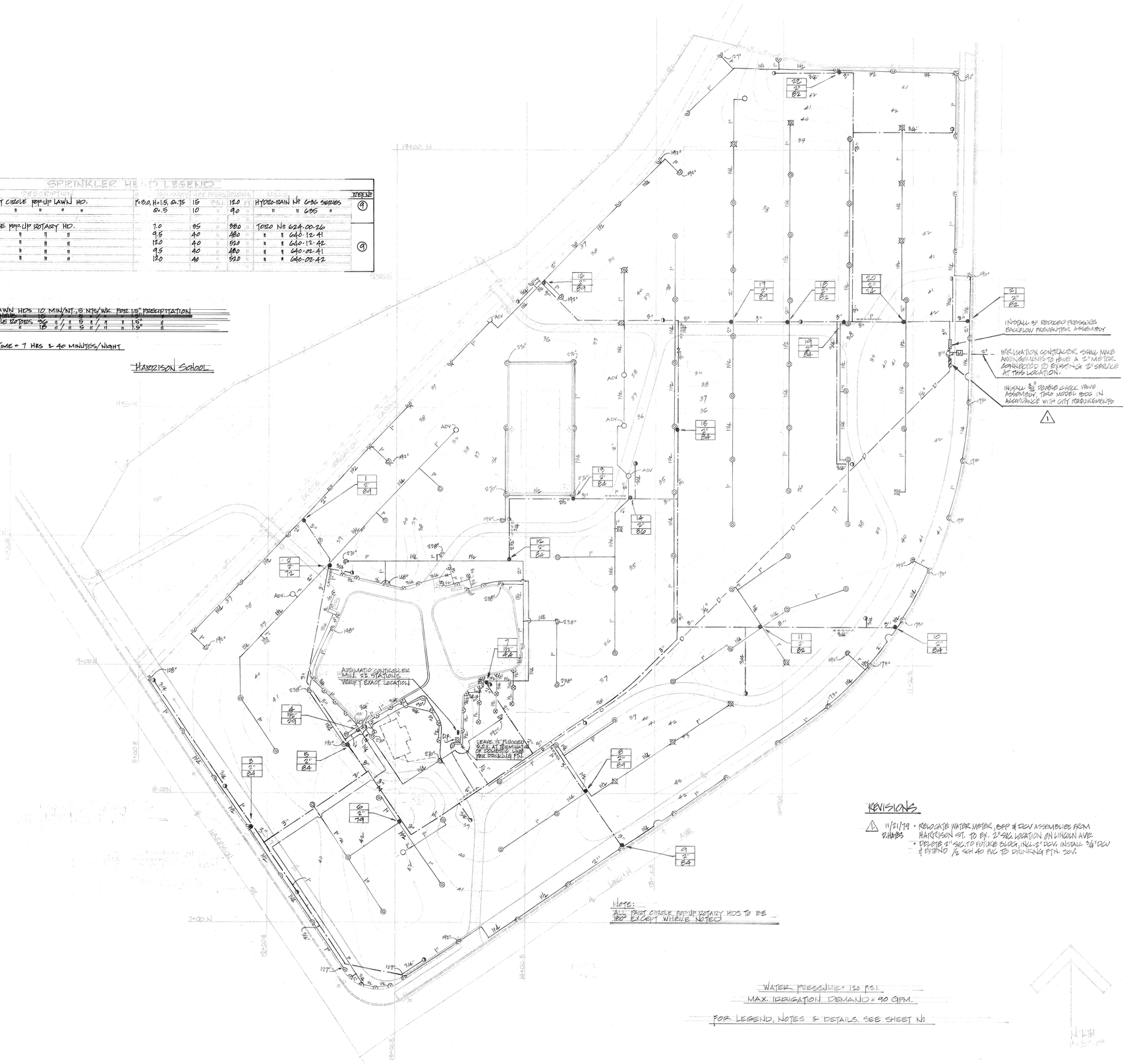

NOTE:
ALL PART CIRCLE POPUP ROTARY HDS TO BE 180° EXCEPT WHERE NOTED

REVISIONS

1 11/21/79 • RELOCATE WATER METER, BFP & DCV ASSEMBLIES FROM HARRISON ST. TO BY: 2" SVC. LOCATION ON LINCOLN AVE.
R.HABS • DELETE 2" SVC. TO FUTURE BLDG. INCL. 2" DCV. INSTALL 3/4" DCV & EXTEND 1/2 SCH 40 PVC TO DRINKING FTN. SOV.

WATER PRESSURE = 120 P.S.I.
MAX. IRRIGATION DEMAND = 90 GPM.

FOR LEGEND, NOTES & DETAILS, SEE SHEET Nº

N.T.S.

recreation systems incorporated
landscape architecture
park and environmental planning
2500 east nutwood ave · fullerton ca 714/879-6373

CITY OF FUNDERLAND

HARRISON PARK

IRRIGATION PLAN

date 7-23-79

revised 11/21/79

sheet no. SP-1
29/32

DRAWING NUMBER

PLAN HOLD CORPORATION • IRVINE, CALIFORNIA

REORDER BY NUMBER 075AR

DRAWING NUMBER HA-6

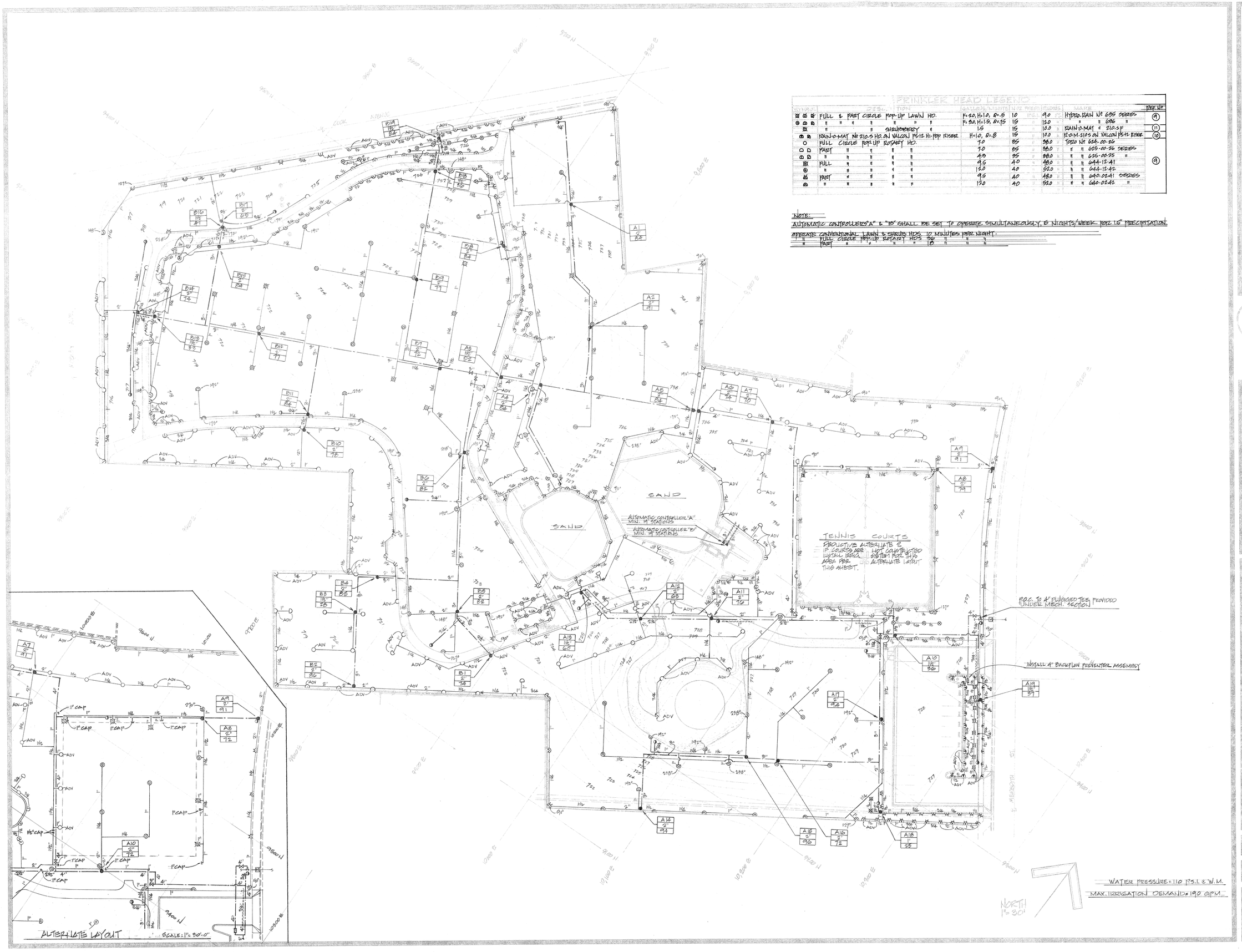

SPRINKLER HEAD LEGEND

SYMBOL	DESCRIPTION	GALLONS/MINUTE	NO. PER SET	RADIUS	MANUFACTURER	REF. NO.
	FULL & PART CIRCLE POP-UP LAWN HD.	H=2.0, H=1.0, 0=.5	10	9.0	HYDRO-RAIN Nº 635 SERIES	9
	" " " " " "	H=3.0, H=1.5, 0=.75	15	12.0	" " " 636 "	
	" " " SHRUBBERY "	1.5	15	10.0	RAIN-O-MAT " 210-5F	11
	RAIN-O-MAT Nº 210-5 HD. ON VALCON PS-12 HI-POP RISER	H=1.0, 0=.8	15	10.0	R-O-M-210-5 ON VALCON PS-12 RISER	10
	FULL CIRCLE POP-UP ROTARY HD.	7.0	85	38.0	TORO Nº 664-00-26	
	PART " " " "	7.0	85	38.0	" " 665-00-26 SERIES	
	" " " " "	4.0	85	38.0	" " 665-00-25 "	
	FULL " " " "	9.5	40	48.0	" " 644-12-41	9
	" " " " "	12.0	40	52.0	" " 644-12-42	
	PART " " " "	9.5	40	48.0	" " 640-12-41 SERIES	
	" " " " "	12.0	40	52.0	" " 640-12-42 "	

NOTE:

AUTOMATIC CONTROLLERS "A" & "B" SHALL BE SET TO OPERATE SIMULTANEOUSLY, 3 NIGHTS/WEEK FOR 1.6" PRECIPITATION.

OPERATE CONVENTIONAL LAWN & SHRUB HDS. 10 MINUTES PER NIGHT:

" " FULL CIRCLE POP-UP ROTARY HDS. 36 " " "

" " PART " " " " " 18 " " "

recreation systems incorporated
landscape architecture
park and environmental planning
2500 east nutwood ave. • fullerton ca 714/879-6373

CITY OF RIVERSIDE

MYRA LINN PARK

IRRIGATION PLAN

date 1-23-79

revised

sheet no. SP-2

30/32

DRAWING NUMBER

PLAN HOLD CORPORATION • IRVINE, CALIFORNIA

REORDER BY NUMBER 075AR

DRAWING NUMBER Harrison HA-4

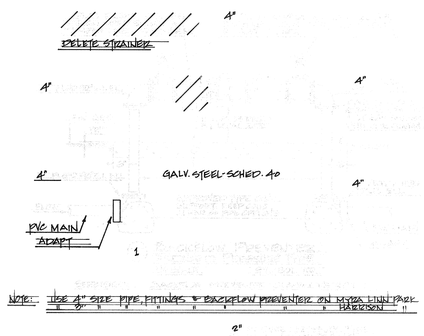



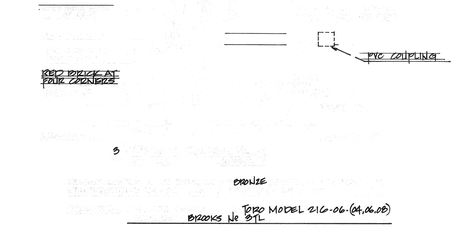

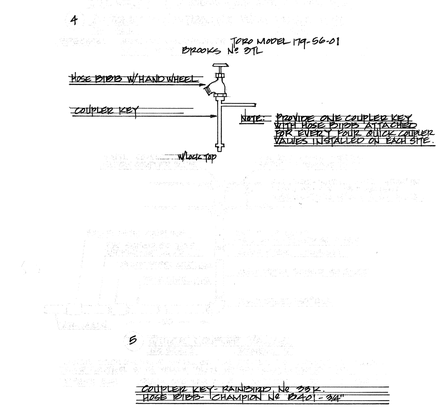





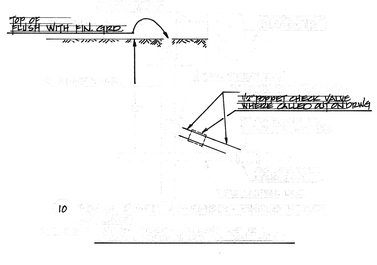





PREVENTERS SHALL REDUCED PRESSURE TYPE BACKFLOW

SEE DETAILS 1 & 2

2 1/2" 2"

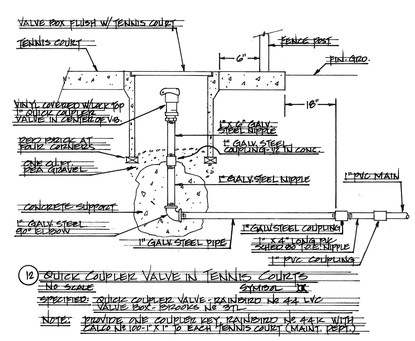

12 QUICK COUPLER VALVE IN TENNIS COURTS
NO SCALE SYMBOL

SPECIFIED: QUICK COUPLER VALVE: RAINBIRD No 44 LVC
VALVE BOX: BROOKS No 37L

NOTE: PROVIDE ONE COUPLER KEY, RAINBIRD No 44K WITH CALCO No 100-1" X 1" ID EACH TENNIS COURT (MAINT. DEPT.)

recreation systems incorporated
landscape architecture
park and environmental planning
2500 east nutwood ave · fullerton ca 714/879-6373

HARRISON
LA PALMA
WASHINGTON

PARK
PAGE
PAGE

CITY OF RIVERSIDE, CALIF.

IRRIGATION LEGEND, NOTES & DETAILS

date 7-23-79

revised

sheet no. SP-4

32/32

DRAWING NUMBER

PLAN HOLD CORPORATION • IRVINE, CALIFORNIA

REORDER BY NUMBER 075AR

DRAWING NUMBER HA-10

FOR LEGEND & NOTES SEE SHEET L-3.

PLANT LIST

BOTANICAL NAME	COMMON NAME	1-GAL.	5-GAL.	15-GAL.	SPEC.	SPEC. HT.	MIN. SIZE CALIPER	REMARKS
FRAXINUS VELUTINA 'MODESTO'	MODESTO ASH		86	37		12-14'	2½-3½	
EUCALYPTUS CANALICULENSIS	RED GUM		27					
EUCALYPTUS RUDIS	DESERT GUM		128					
LAGERSTROEMIA INDICA	CRAPE MYRTLE			10				PINK VARIETY
PISTACIA CHINENSIS	CHINESE PISTACHE		27	13				

NORTH

recreation systems incorporated
landscape architecture
park and environmental planning
2500 east nutwood ave · fullerton ca 714/879-6373

HARRIGAN PARK

CITY OF FULLERTON

LANDSCAPE PLANTING PLAN, PLANT LIST

date 1-23-79

revised

sheet no. L-1

26/32

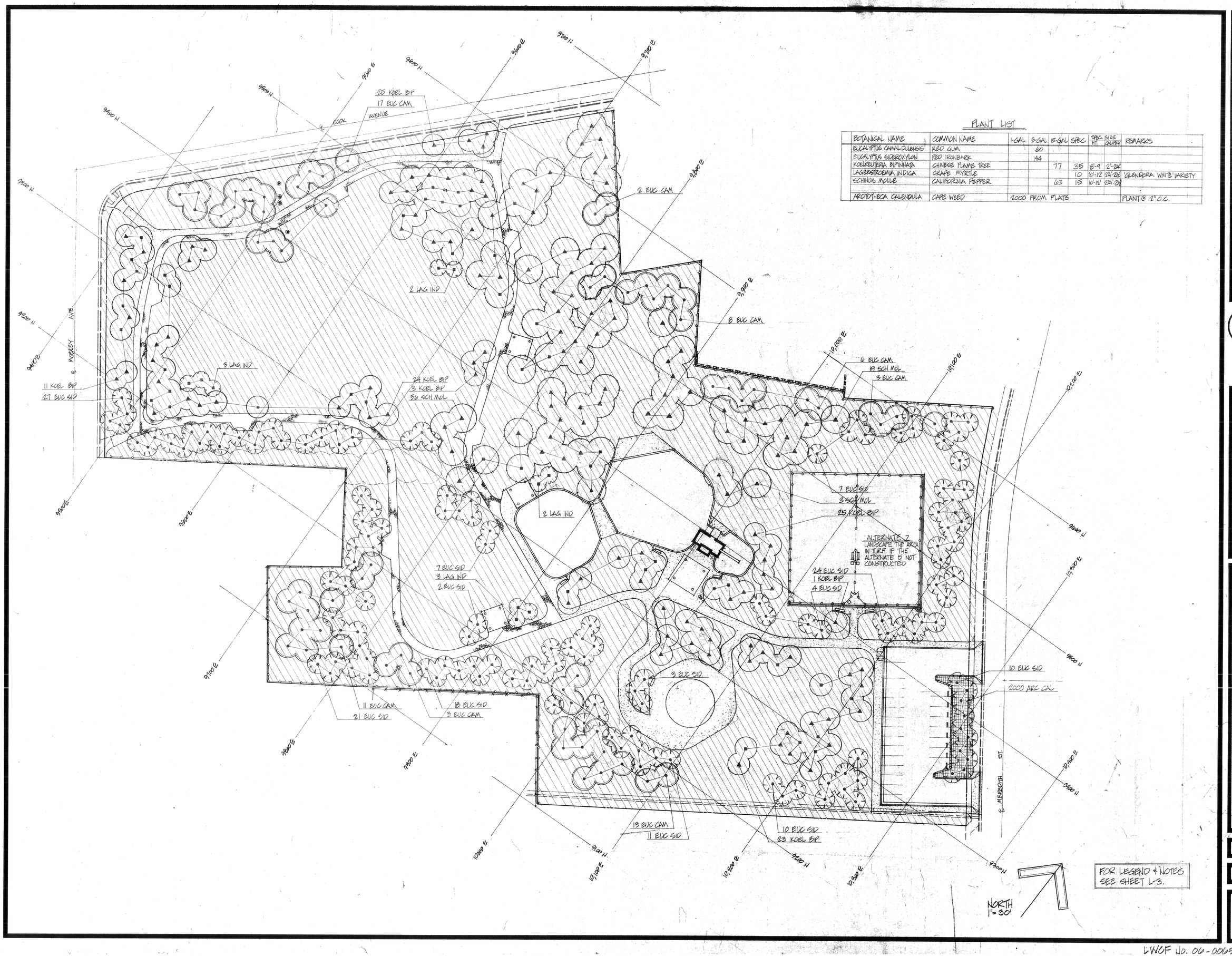

PLANT LIST

BOTANICAL NAME	COMMON NAME	1-GAL.	5-GAL	15-GAL	SPEC	SPEC HT.	SIZE CALIPER	REMARKS
EUCALYPTUS CANALDULENSIS	RED GUM		60					
EUCALYPTUS SIDEROXYLON	RED IRONBARK		144					
KOELREUTERIA BIPINNATA	CHINESE FLAME TREE			77	35	8'-9'	2"-2½"	
LAGERSTROEMIA INDICA	CRAPE MYRTLE				10	10'-12'	2½"-3½"	'GLENDORA WHITE' VARIETY
SCHINUS MOLLE	CALIFORNIA PEPPER			63	15	10'-12'	2½"-3½"	
ARCTOTHECA CALENDULA	CAPE WEED	2000 FROM FLATS						PLANT @ 12" O.C.

FOR LEGEND & NOTES SEE SHEET L-3.

recreation systems incorporated
landscape architecture
park and environmental planning
2500 east nutwood ave · fullerton ca 714/879-6373

CITY OF RIVERSIDE

MYRA LINN PARK

LANDSCAPE PLANTING PLAN, PLANT LIST

date 6-25-79

revised

sheet no. L-2

LWCF NO. 06-000856

LANDSCAPE NOTES

1. PLANT LIST TO BE USED AS A GUIDE ONLY. CONTRACTOR SHOULD VERIFY QUANTITIES BY PLAN CHECK.
2. ALL TREES IN LAWN AREAS TO BE PLANTED MIN. 5' FROM WALKS & SPRINKLER HEADS, MIN. 5' FROM WALLS, FENCES, STRUCTURES & EACH OTHER.
3. ALL TREES SHALL BE PLANTED MIN. 10' FROM SEWER & WATER MAIN LINES. THE CONTRACTOR IS RESPONSIBLE FOR LOCATING & STAKING ALL SEWER & WATER MAINS PRIOR TO PLANTING.
4. ALL LANDSCAPE AREAS SHALL RECEIVE THE FOLLOWING SOIL AMENDMENTS, THOROUGHLY INCORPORATED TO A DEPTH OF 6 INCHES
   (QUANTITY PER 1000 SQ. FT.)
   4 CY SOIL AMENDMENT
   100 LBS. AGRICULTURAL GYPSUM
5. PLANTING HOLES FOR ALL PLANTS SHALL BE PER CITY STD DETAIL PR-15, BACKFILL MIX FOR PLANTING HOLES SHALL BE:
   3 PARTS NATIVE SOIL
   2 PARTS ORGANIC SOIL AMENDMENT
   2 LBS IRON SULFATE PER CU. YD. OF MIX
   1 LB/YD 16-20-0 AMMONIUM PHOSPHATE
6. PLANT TABLETS SHALL BE PLACED IN PLANT HOLES, 6"-8" BELOW FINISHED GRADE, AT THE FOLLOWING RATES:
   1-GALLON PLANT - ONE TABLET
   5-GALLON PLANT - 3 TABLETS
   15-GALLON PLANT - 5 TABLETS
   24" BOX TREE - 6 TABLETS
7. ALL TREES SHALL BE STAKED PER CITY STD. DETAILS PR-16 & PR-17.
8. SEE SPECS., SEC. 2.80

LEGEND

- ● 5 GAL PLANT
- + 5 GAL CITRUS
- ▲ 15 GAL PLANT
- TURF
- ⊙ EXISTING PALM TREE
- BACCHARIS
- GRASS/FLOWER MIX

PLANT LIST

	BOTANICAL NAME	COMMON NAME	1 GAL	5 GAL	15 GAL	REMARKS
TREES	~~CITRUS AURANTIUM~~	~~SOUR ORANGE~~		~~40~~		—NIC—
	EUCALYPTUS CAMALDULENSIS	RED GUM		108		
	FRAXINUS VELUTINA 'MODESTO'	MODESTO ASH			45	
	PLATANUS RACEMOSA	CALIFORNIA SYCAMORE			4	
GC	BACCHARIS PILULARIS 'TWIN PEAKS'	DWARF COYOTE BRUSH	6443 FROM FLATS			PLANT 12' O.C.

GRASS/FLOWER MIX SHALL BE PEGOTT BROS. MIX (714) 744-3120, OR EQUAL
MIX SHALL BE AS FOLLOWS:

NAME	LBS/ACRE	PURE LIVE SEED COUNT / LB.
BEGGARS LEGUME	10	
GAZANIA HYBRID	3	
ACHILLEA FILIPENDULINA	3	
ALYSSUM WHITE	6	1,275,200
PERSICA RUBRA	12	

CALIFORNIA POPPY — 1 LB. TOTAL, SHALL BE INCLUDED IN SEED MIX

NORTH
1"=30'

recreation systems incorporated
landscape architecture
park and environmental planning
2500 east nutwood ave • fullerton ca 714/879-6373

WASHINGTON PARK
CITY OF RIVERSIDE

LANDSCAPE PLAN, LEGEND, NOTES, PLANT LIST

date 7-23-79
revised
sheet no. L-3
28/32

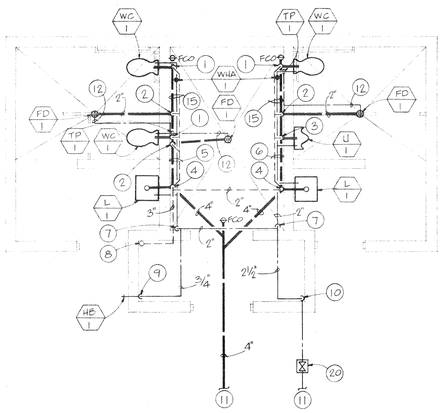

FLOOR PLAN C
SCALE: 1/4"=1'-0"

NORTH

NOTES

1. 4" S. DN., 2" V. UP, 1-1/2" C. W. THRU WALL TO FIX.
2. 2" W. DN. & 1-1/2" V. UP
3. 2" S. DN., 1-1/2" V. UP, 1-1/4" C. W. THRU WALL TO FIX.
4. 2" W. DN., 1-1/2" V. UP, 1/2" C.W. THRU WALL TO FIX.
5. 4" S. BEL. FLR., 2" V. & 2" C. W. RUN AGAINST WALL
6. 4" S. BEL. FLR., 2" V. & 1-1/2" C.W. RUN AGAINST WALL
7. 2" C.W. DN. RUN HEADER AGAINST WALL PROVIDE LINE SIZE 30% IN DROP
8. 4" V.T.R.
9. 3/4" C.W. DN. TO HB-1
10. 2-1/2" C.W. UP TO ABV. CLG.
11. FOR CONT. SEE PLAN B, THIS SHT.
12. 1/2" C.W. TO TRAP PRIMER CONN. OF FD-1
13. FOR CONT. SEE PLAN C, THIS SHT.
14. 4" S. & 2-1/2" C.W. BEL. GR.
15. 4" S. BEL. FLR., 2" V. AND 1 1/2" C.W. AGAINST WALL
16. CONN. NEW 2 1/2" C.W. TO EXISTING WATER MAIN
17. CONN. NEW 6" S. TO EXISTING SANITARY SEWER MAIN W/ APPROVED SADDLE CONN. AS REQ'D BY CITY OF RIVERSIDE.
18. 2" WATER METER IN VAULT. CONTRACTOR TO OBTAIN
19. PRESSURE REDUCING STATION. FOR DETAIL, SEE DET. A THIS SHEET
20. BUILDING WATER SHUT OFF VALVE IN YARD BOX
21. APPROVED DOUBLE CHECK VALVE IN VAULT. (TORO)
22. PROVIDE 2 1/2" GATE VALVE W/PLUG END IN Y.B. FOR IRRIGATION.

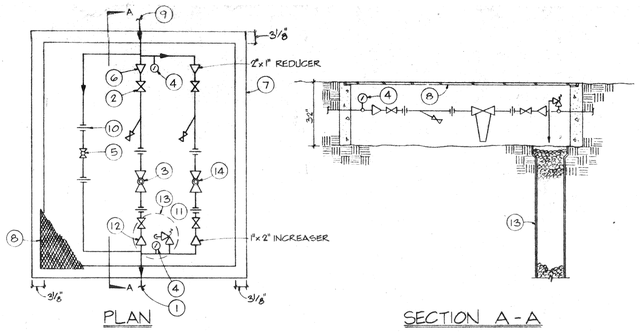

NOTES:

1. 2½" C.W. TO BLDG.
2. 1¼" S.O.V.
3. 1¼" WILKINS 500 YSBR PRESSURE REGULATOR (40 GPM @ 52.5PSI
4. PRESSURE GAUGES
5. 1¼ BY-PASS W/ S.O.V.
6. 2" X 1¼" REDUCER
7. BROOKS METER BOX 32" DEEP
8. 3/8" DIAMOND PLATE COVER
9. 2" C.W. FROM METER
10. UNION (TYP)
11. PRESSURE RELIEF VALVE
12. 1¼" X 2" INCREASER
13. DRY WELL - 12" Ø VCP 5' DEEP FILLED W/ PEA GRAVEL
14. 1" WILKINS 500 YSBR (20 GPM @53.5 PSI).

PRESSURE REDUCING STATION DETAIL A
SCALE: NONE

PLUMBING LEGEND

SYMBOL	ABBREV.	DESCRIPTION
	S.OR W.	SOIL OR WASTE BELOW GRADE OR FLOOR
	C.W.	DOMESTIC COLD WATER
	V.	SANITARY VENT
	S.O.V.	SHUT-OFF VALVE
	F.C.O.	FLOOR CLEANOUT
	C.O.T.G.	CLEANOUT TO GRADE
	P.O.C.	POINT OF CONNECTION
	HDR.	HEADER
	V.T.R.	VENT THRU ROOF
	B/F	BELOW FLOOR
	DN.	DOWN
	A/C	ABOVE CEILING
	GR.	GRADE
	FIN.	FINISHED
	CONT.	CONTINUATION
	CONN.	CONNECTION OR CONNECT

PLUMBING FIXTURE SCHEDULE

SYMBOL	FIXTURE	MINIMUM BRANCH SIZE CW	VENT	SOIL OR WASTE	TRAP	DESCRIPTION
WC 1	WATER CLOSET	1-1/2"	2"	4"	INT.	AMERICAN STANDARD "GLENCO" WATER CLOSET MODEL 2500.015, ELONGATED BOWL. BENEKE 5275R WHITE TOILET SEAT. SLOAN ROYAL 144 J.R. SMITH CLOSET SUPPORT SERIES 400.
U 1	URINAL	1-1/4"	1-1/2"	2"	INT.	AMERICAN STANDARD "WASHBROOK" URINAL MODEL 6505.010. SLOAN ROYAL 195-11. J.R. SMITH URINAL CARRIER
L 1	LAVATORY	1/2"	1-1/2"	2"	1-1/4" x 1-1/2"	AMERICAN STANDARD "REGALYN" LAVATORY MODEL 4829.020. HERITAGE FAUCET MODEL 2279.016 AQUAMETER SINGLE FAUCET. SELF-CLOSING METERING VALVE, WITH PERFORATED GRID DRAIN NO. 2411.015, SUPPLIES NO. 2302.115 LOOSE KEY TYPE. L.A. PATTERN "P" TRAP. J.R. SMITH CARRIER SERIES 1000.
FD 1	FLOOR DRAIN	—	1-1/2"	2"	2"	J.R. SMITH FIG. 2010-AP
HB 1	HOSE BIBB	3/4"	—	—	—	ACORN HOSE BIBB MODEL 8121 LOOSE KEY, CHROME FINISH, VANDAL PROOF
WHA 1	WATER HAMMER ARRESTER	—	—	—	—	PROVIDE & INSTALL P.D.I. APPROVED WATER HAMMER ARRESTER & SIZE AS PER P.D.I. STANDARDS
TP 1	TRAP PRIMER	—	—	—	—	SLOAN NO. F-72-A1

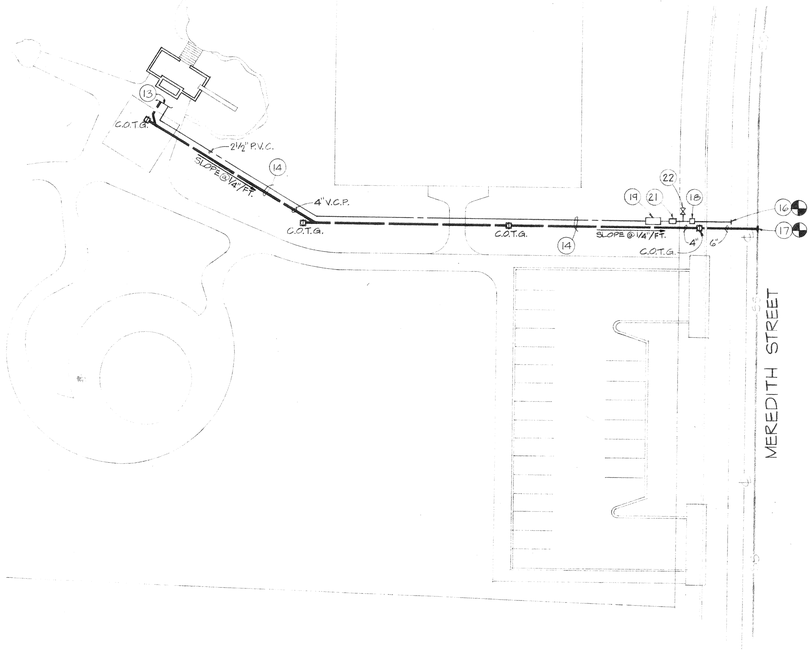

SITE PLAN B
SCALE: 1:30'

NORTH

2329-21-04

LWCF No. 06-00065/0

recreation systems incorporated
landscape architecture
park and environmental planning
2500 east nutwood ave · fullerton ca 714/879-6373

carter engineers
GARDEN GROVE • LA JOLLA • LOS ANGELES, CA
OMAHA, NE

MYRA LINN PARK
CITY OF RIVERSIDE

SITE PLAN, FLOOR PLAN, SCHEDULE & LEGEND

date 1-23-79

revised

sheet no. P-1

DRAWING NUMBER
PLAN HOLD CORPORATION • IRVINE, CALIFORNIA
REORDER BY NUMBER 075AR

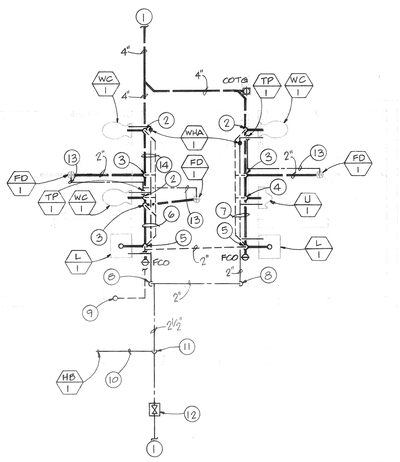

FLOOR PLAN C
SCALE : 1/4" = 1'-0"

NORTH

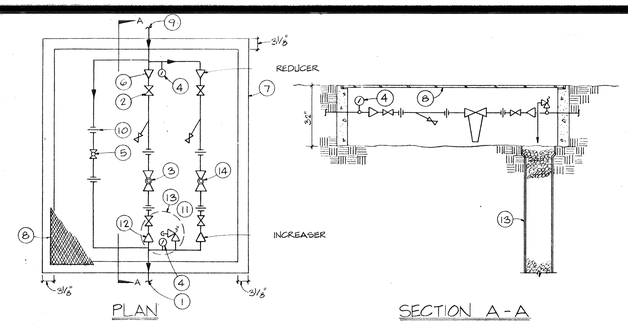

PLAN

SECTION A-A

NOTES:

1. 2½" C.W. TO BLDG.
2. 1¼" S.O.V.
3. 1¼" WILKINS 500 YSBR PRESSURE REGULATOR (40 GPM @ 52.5 PSI
4. PRESSURE GAUGES
5. 1¼" BY PASS W/ 4 S.O.V.
6. 2" X 1¼" REDUCER
7. BROOKS METER BOX 32" DEEP
8. 3/8" DIAMOND PLATE COVER
9. 2" C.W. FROM METER
10. UNION (TYP)
11. PRESSURE RELIEF VALVE
12. 1¼" X 2" INCREASER
13. DRY WELL - 12" Ø VCP 5' DEEP FILLED W/ PEA GRAVEL
14. 1" WILKINS 500 YSBR (20 GPM @ 53.5 PSI).

PRESSURE REDUCING STATION DETAIL A
SCALE : NONE

NOTES:

1. FOR CONT. SEE PLAN B, THIS SHEET
2. 4" S. DN, 2" V. UP, 1 1/2" C.W. THRU WALL TO FIX.
3. 2" W. DN & 1 1/2" V. UP
4. 2" S. DN., 1 1/2" V. UP, 1 1/4" C.W. THRU WALL TO FIX.
5. 2" W. DN., 1 1/2" V. UP, 1/2" C.W. THRU WALL TO FIX.
6. 2" W. BEL. FLR, 2" V. & 2" C.W. RUN AGAINST WALL
7. 2" W. BEL. FLR., 2" B. & 1 1/2"C.W. RUN AGAINST WALL
8. 2" C.W. DN., RUN HEADER AGAINST WALL, PROVIDE LINE SIZE S.O.V.
9. 4" V.T.R.
10. 3/4" C.W. RUN AGAINST WALL TO HB-1
11. 2 1/2" C.W. UP TO ABV. CLG.
12. BLDG. WATER SHUT OFF VALVE IN YARD BOX
13. 1/2" C.W. TO TRAP PRIMER CONN. TO FD-1
14. 4" S. BEL. FLR., 2" V. & 1 1/2" C.W. AGAINST WALL
15. FOR CONT. SEE PLAN C, THIS SHT
16. 4" S. BEL. GRADE
17. 2 1/2" C.W. BEL. GRADE
18. CONN. NEW 2 1/2" C.W. TO EXISTING WATER MAIN
19. CONN. NEW 6" S. TO EXISTING SANITARY SEWER MAIN WITH APPROVED SADDLE. CONN. AS REQUIRED BY CITY OF RIVERSIDE
20. EXIST'G 1½" WATER METER IN VAULT, CONTRACTOR TO VERIFY LOCATION.
21. PRESSURE REDUCING STATION, FOR DETAIL, SEE DETAIL A, THIS SHEET
22. APPROVED DOUBLE CHECK VALVE IN VAULT. (TORO)

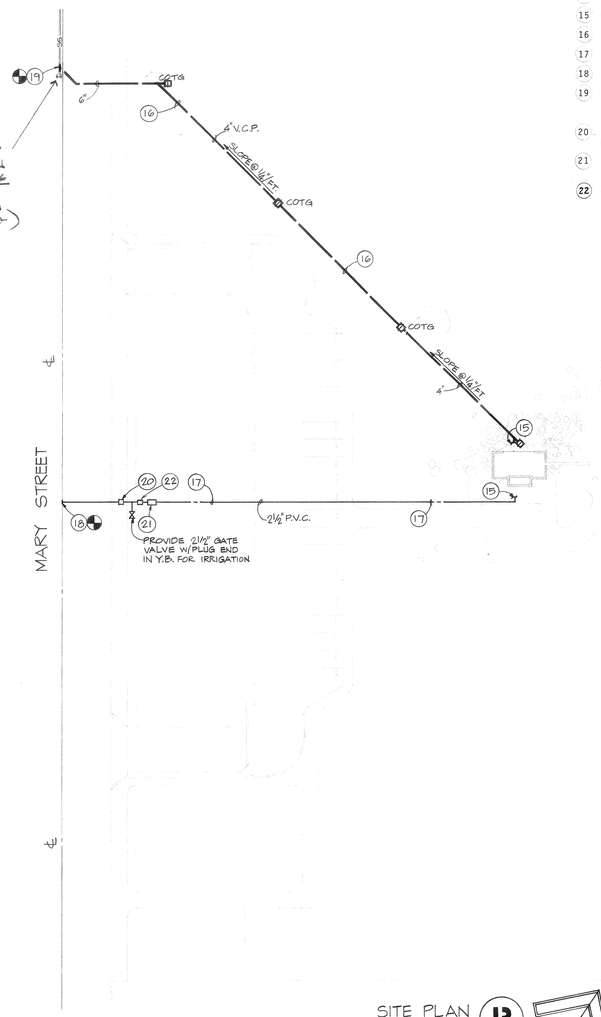

SITE PLAN B
SCALE : 1" = 30'

NORTH

PLUMBING LEGEND

SYMBOL	ABBREV.	DESCRIPTION
	S.OR W.	SOIL OR WASTE BELOW GRADE OR FLOOR
	C.W.	DOMESTIC COLD WATER
	V.	SANITARY VENT
	S.O.V.	SHUT-OFF VALVE
	F.C.O.	FLOOR CLEANOUT
	C.O.T.G.	CLEANOUT TO GRADE
	P.O.C.	POINT OF CONNECTION
	HDR.	HEADER
	V.T.R.	VENT THRU ROOF
	B/F	BELOW FLOOR
	DN.	DOWN
	A/C	ABOVE CEILING
	GR.	GRADE
	FIN.	FINISHED
	Y.B.	YARD BOX
	CONT.	CONTINUATION
	CONN.	CONNECTION OR CONNECT

PLUMBING FIXTURE SCHEDULE

SYMBOL	FIXTURE	MINIMUM BRANCH SIZE C.W.	VENT	SOIL OR WASTE	TRAP	DESCRIPTION
WC 1	WATER CLOSET	1 1/2"	2"	4"	INT.	AMERICAN STANDARD "GLENCO" WATER CLOSET MODEL 2500.015, ELONGATED BOWL. BENEKE 527SR WHITE TOILET SEAT. SLOAN ROYAL 144. J.R. SMITH CLOSET SUPPORT SERIES 400.
U 1	URINAL	1 1/4"	1 1/2"	2"	INT.	AMERICAN STANDARD "WASHBROOK" URINAL MODEL 6505.010. SLOAN ROYAL 195-11. J.R. SMITH URINAL CARRIER.
L 1	LAVATORY	1/2"	1 1/2"	2"	1 1/4" x 1 1/2"	AMERICAN STANDARD "REGALYN" LAVATORY MODEL 4829.020. HERITAGE FAUCET MODEL 2279.016 AQUAMETER SINGLE FAUCET. SELF-CLOSING METERING VALVE, WITH PERFORATED GRID DRAIN NO. 2411.015, SUPPLIES NO. 2302.115 LOOSE KEY TYPE. L.A PATTERN "P" TRAP. J.R. SMITH CARRIER SERIES 700E.
FD 1	FLOOR DRAIN	---	1 1/2"	2"	2"	J.R. SMITH FIG. 2010-AP
HB 1	HOSE BIBB	3/4"	----	--	--	ACORN HOSE BIBB MODEL 8121 LOOSE KEY, CHROME FINISH, VANDAL PROOF.
WHA 1	WATER HAMMER ARRESTER	---	----	--	--	PROVIDE & INSTALL P.D.I. APPROVED WATER HAMMER ARRESTER & SIZE AS PER P.D.I. STANDARDS.
TP 1	TRAP PRIMER	---	----	--	--	SLOAN NO. F-72-A1

recreation systems incorporated
landscape architecture
park and environmental planning
2500 east nutwood ave · fullerton ca 714/879·6373

carter engineers
CHARLES H. POOLE • LAS VEGAS, NV
OMAHA, NE
Charles H. Poole, Jr. NV 1342

WASHINGTON PARK
CITY OF RIVERSIDE

SITE PLAN, FLOOR PLAN, SCHEDULE & LEGEND

date 1.23.79

revised

sheet no. P-2

35132

2326-21-06

DRAWING NUMBER
PLAN HOLD CORPORATION • IRVINE, CALIFORNIA
REORDER BY NUMBER 075AR
POSITION EDGE OF PRINT ON THIS LINE

DRAWING NUMBER HA-16

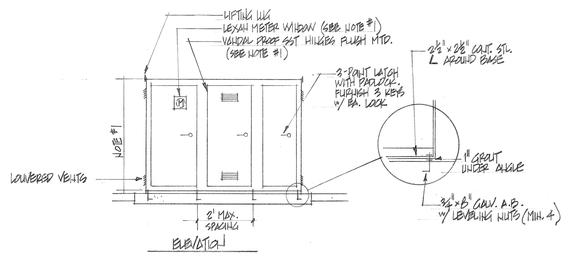

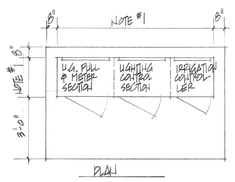

1/1 ELECTRICAL ENCLOSURE
H.T.S.

NOTES:

1. DIMENSIONS & DETAILS OF SECURITY ENCLOSURE SHALL BE PER APPROVED SHOP DWGS.
2. ENCLOSURE SHALL BE WEATHERTIGHT AND OF 10 GA. GALV. STL. ALL WELDED CONSTRUCTION.
3. PAINT INSIDE AND OUTSIDE. SEE SPECS. COLOR TO BE SELECTED BY ARCHITECT.

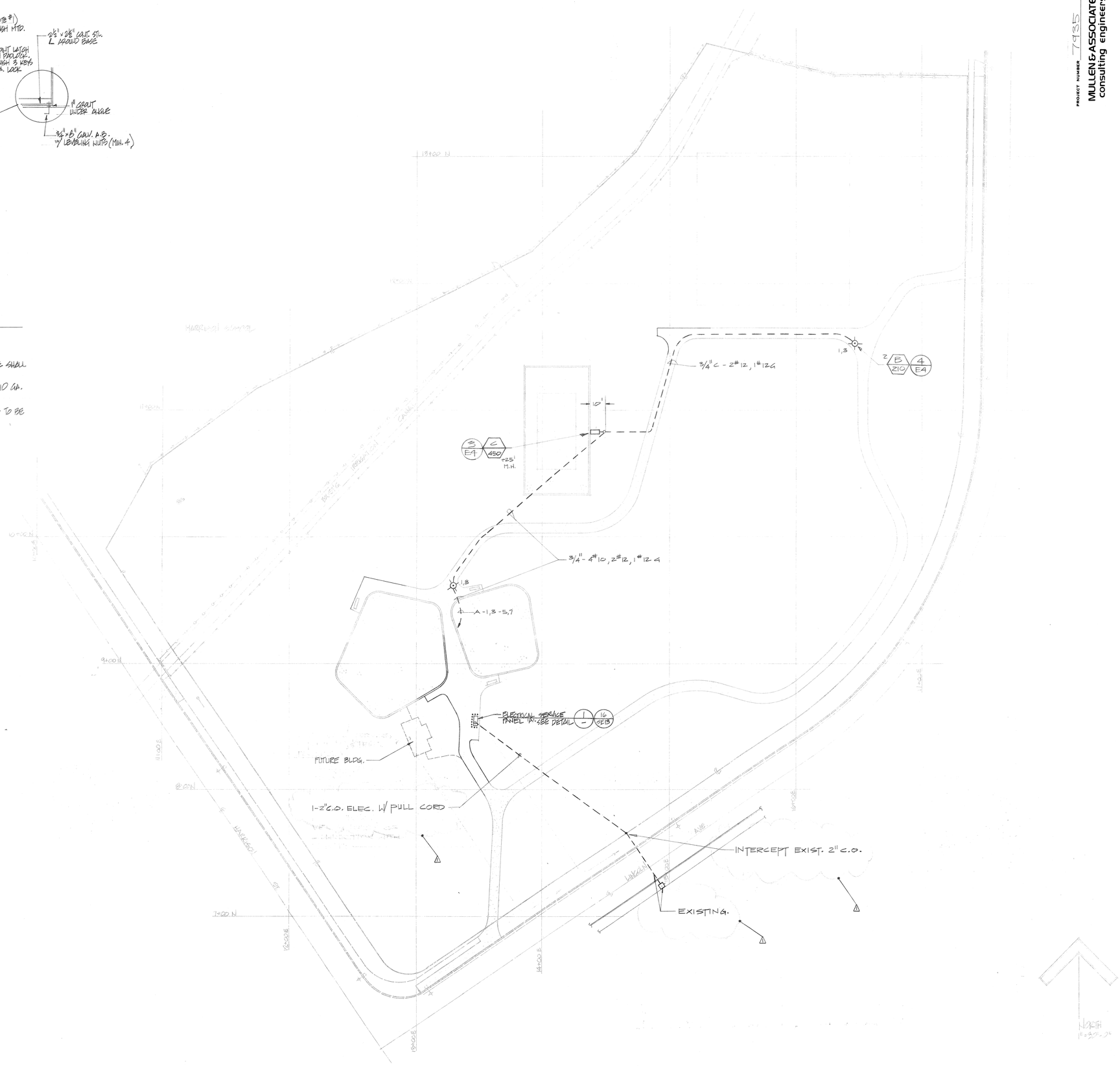

PROJECT NUMBER 7935

MULLEN & ASSOCIATES
consulting engineers
1940 N. TUSTIN AVE., SUITE 113
ORANGE, CALIFORNIA 92865/714-637-8421

recreation systems incorporated
landscape architecture
park and environmental planning
2500 east nutwood ave · fullerton ca 714/879-6373

CITY OF FULLERTON

HARRISON PARK

ELECTRICAL PLAN

date 6.25.79

revised △ 11/6/79

sheet no. E-1

20/32

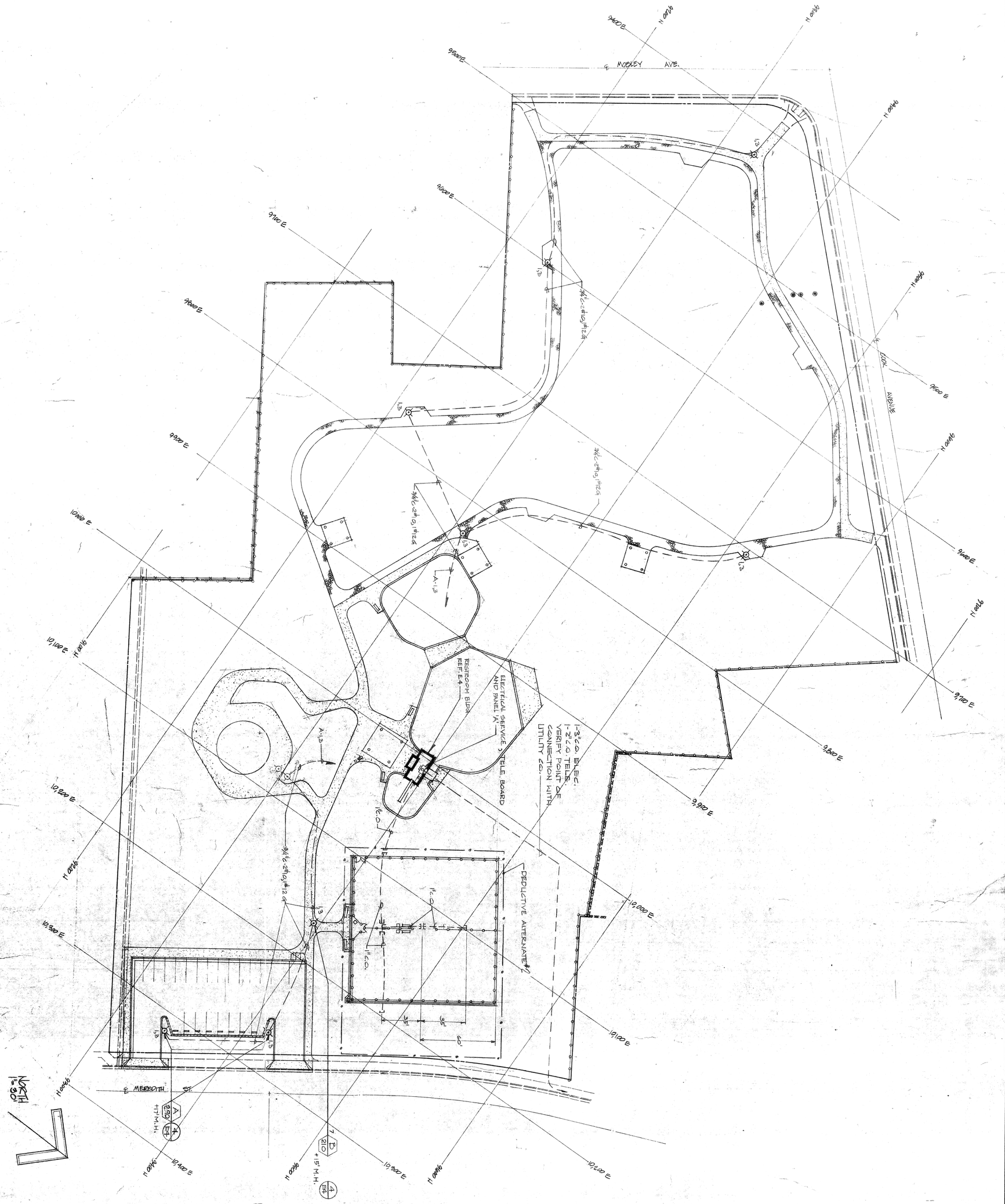

PROJECT NUMBER 7935

MULLEN & ASSOCIATES
consulting engineers

1940 N. TUSTIN AVE., SUITE 113
ORANGE, CALIFORNIA 92665/714-637-6621

sheet no. E-2	revised	date 6-28-79	MYRA LINN PARK — CITY OF RIVERSIDE
			ELECTRICAL PLAN

recreation systems incorporated
landscape architecture
park and environmental planning
2500 east nutwood ave · fullerton ca 714/879·6373

DRAWING NUMBER

PLAN HOLD CORPORATION • IRVINE, CALIFORNIA

REORDER BY NUMBER 075AR

DRAWING NUMBER HA-14

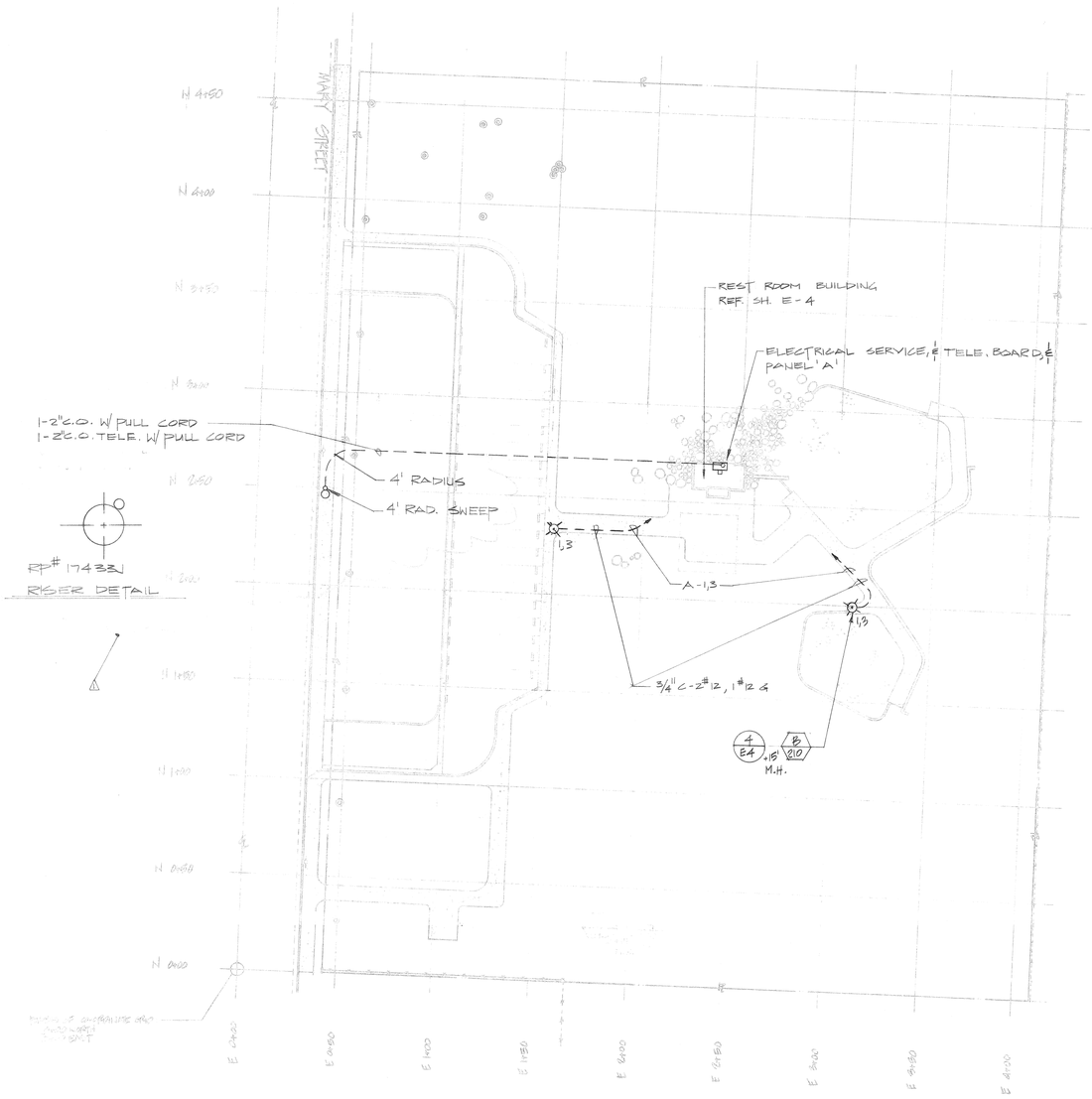

ELECTRICAL SYMBOL LIST

FLUORESCENT E[illegible]
FLUORESCENT [illegible]
RECESSED INCA[illegible]
WAND/SCENT [illegible]
WANDESCENT [illegible]URE WALL MOUNTED
[illegible]T LIGHT FIXT[illegible] WALL MOUNTED
[illegible]T LIGHT FIXT[illegible] CEILING MOUNTED
[illegible]OW INDICATE[illegible] DIRECTION
[illegible] LIGHT FI[illegible] & OUTLET BOX
JU[illegible] BO[illegible] CEILING MOUNTED
JU[illegible] WALL MOUNTED
[illegible] LUMINAIRE
[illegible]VENIENCE [illegible]
[illegible]VENIENCE OUTLET
SPECIAL OUTLET AS NOTED
DUPLEX CONVENIENCE OUTLET W PLUG-N-LOOK
CLOCK [illegible] WALL MO[illegible]
THERMOSTAT OUTLET
EXHAUST F[illegible]
MOTOR OUTLET
SINGLE POLE TOGGLE SWITCH
DOUBLE POLE TOGGLE SWITCH
THREE WAY TOGGLE SWITCH
FOUR WAY TO[illegible] SWITCH
KEY OPERATED [illegible]
DIMMER CON[illegible]
[illegible] MOUNTED CONTROL[illegible]
PILOT LIGHT TOGGLE SWITCH
TIME CONTROL SWITCH
MOTOR STARTER [illegible]TION
CONDUIT RUN C[illegible] EXPOSED ABOVE CEILING OR [illegible]
CONDUIT RUN C[illegible] EXPOSED IN OR UNDER S[illegible]
CONDUIT RUN [illegible] BURIED
[illegible] 3/4" C.
[illegible] 1/2" C.
[illegible] 3/4" C.
[illegible] 3/4" C.
OTHER WIRE & CONDUIT SIZES [illegible]
SHOWER & WH[illegible] CONDUIT [illegible] NONMETALLIC TO [illegible]
CONDUIT UP
CONDUIT DOWN
DENOTES [illegible]
DENOTES [illegible] & [illegible]ATION (TYPE [illegible])
FUSE [illegible]
MAGNETIC MOTO[illegible] METER
DISCONNECT [illegible]
COMBINATION [illegible] DISCONNECT
LIGHTING [illegible]
FAN
[illegible]
ONE OL[illegible] BOX WITH COVE[illegible] LA[illegible] MOUNTED
TWO OL[illegible] BOX WITH COVE[illegible] LA[illegible] FLOOD [illegible]
[illegible] WIRE
[illegible] FULL WIRE

GENERAL NOTES

1. ALL POLES SHALL HAVE RIGID GALVANIZED CONDUIT SWEEPS IN BASES TO 30" BELOW GRADE. POLES TO BE TRUE AND PLUMB AND BONDED TO GROUND WIRE.
2. OBTAIN ROUTE FOR VEHICLE TRAFFIC AT SITE FROM PARKS AND RECREATION DEPARTMENT.
3. ALL UNDERGROUND PVC CONDUIT SHALL HAVE 3" CONCRETE COVER AND 30" OF BELOW GRADE
4. VISIT JOB SITE, VERIFY EXISTING CONDITIONS, AND INCLUDE IN BID ALL WORK REQUIRED FOR A COMPLETE AND OPERABLE SYSTEM.
5. ALL SPLICES IN HANDHOLES AND PULLBOXES TO BE WATERPROOF. ALL CONDUCTORS TO BE COPPER, THW.
6. ALL EXPOSED HARDWARE (FASTENERS) TO BE TAMPERPROOF INCLUDING PULLBOX AND HANDHOLE FASTENERS.
7. COORDINATE ELECTRICAL WORK WITH REQUIREMENTS OF OTHER TRADES.
8. COORDINATE ELECTRICAL AND TELEPHONE UTILITY SERVICE CONNECTIONS AND INCLUDE IN BID ALL COSTS INVOLVED, INCLUDING MATERIAL, LABOR, SERVICE FEES AND PERMITS.
9. PROVIDE GROUNDING WHERE INDICATED AND WHERE REQUIRED BY CODE.
10. INSTALL SERVICES AND METERS PER UTILITY COMPANY REQUIREMENTS.
11. ALL LABOR AND MATERIALS SHALL MEET FULLY WITH ALL REQUIREMENTS OF ELECTRICAL CODES HAVING AUTHORITY.
12. IF NON-METALLIC CONDUIT IS USED, PROVIDE GROUND WIRE.
13. ALL EQUIPMENT SHALL BE LEFT CLEAN. PREMISES SHALL BE CLEANED OF DIRT AND DEBRIS.
14. CONTRACTOR SHALL FURNISH FOR APPROVAL SHOP DRAWINGS OF SERVICE EQUIPMENT, MOTOR STARTERS, LIGHTING FIXTURES, AND CONTROL DEVICES PRIOR TO PURCHASE.
15. OBTAIN MAXIMUM AVAILABLE FAULT CURRENT FROM THE POWER COMPANY PRIOR TO BID. CIRCUIT PROTECTIVE DEVICES SHALL HAVE INTERRUPTING RATING TO PROTECT THE ELECTRICAL SYSTEM AGAINST THE MAXIMUM AVAILABLE FAULT CURRENT.

NORTH 1"=30'

PROJECT NUMBER 7935

MULLEN & ASSOCIATES
consulting engineers
1400 N. TUSTIN AVE. SUITE 113
ORANGE, CALIFORNIA 92667/714-637-6421

recreation systems incorporated
landscape architecture
park and environmental planning
2500 east nutwood ave · fullerton ca 714/879-6373

WASHINGTON PARK

CITY OF RIVERSIDE

ELECTRICAL SITE PLAN

date 6-25-79

revised 11/6/79

sheet no. E-3

24/32

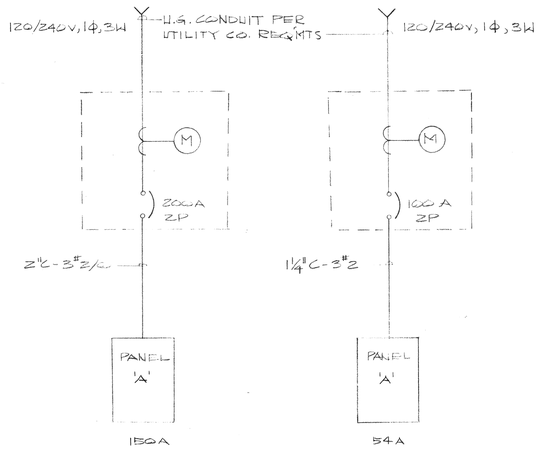

1 — 1-LINE (MYRA LINN)

2 — 1-LINE (HARRISON & WASHINGTON)

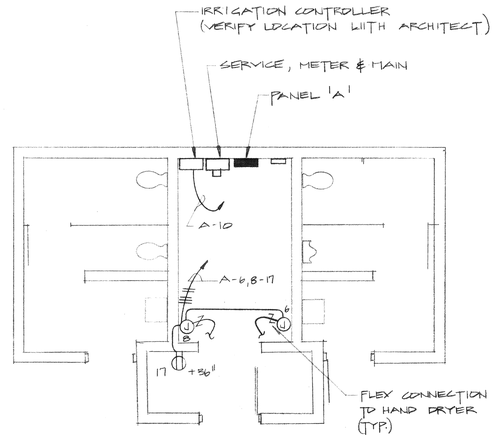

C — RESTROOM POWER PLAN
SCALE: ¼" = 1'-0"

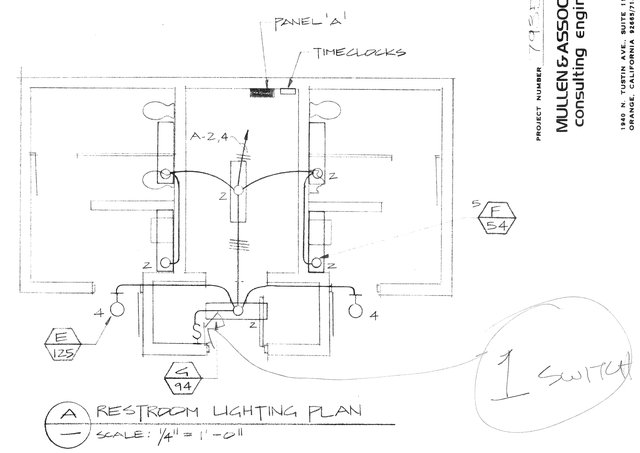

A — RESTROOM LIGHTING PLAN
SCALE: ¼" = 1'-0"

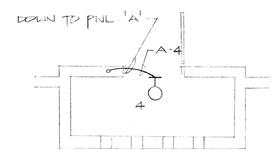

B — 2ND FLOOR TOWER ELECTRICAL
SCALE: ¼" = 1'-0"

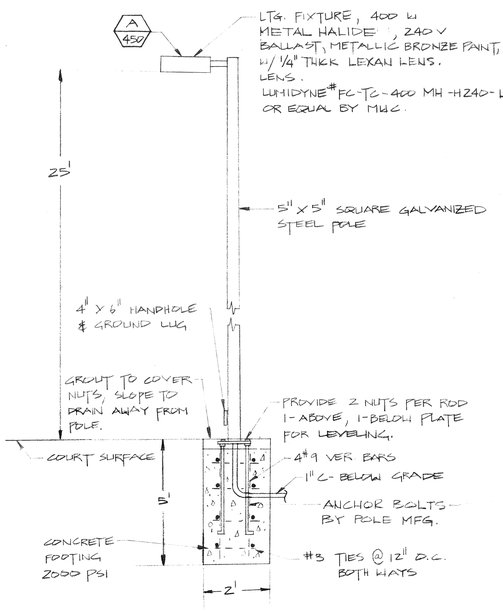

3 — DETAIL - VOLLEYBALL COURT FIXTURE
NO SCALE

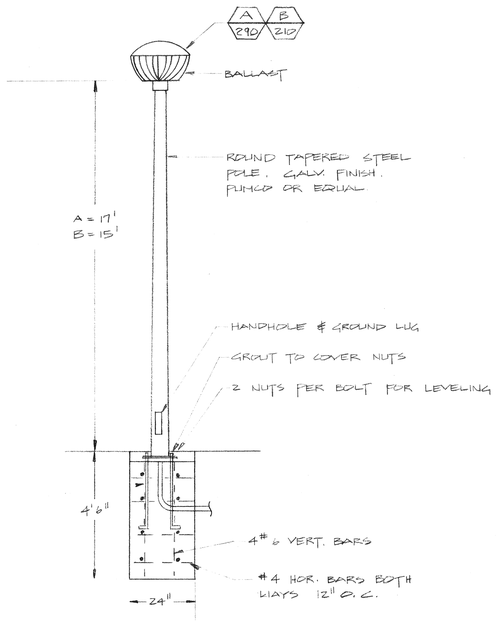

4 — DETAIL - SECURITY FIXTURE
NO SCALE

FIXTURE SCHEDULE

SYMBOL	DESCRIPTION	LAMP
A 290	POST TOP AREA FIXTURE, VANDAL RESISTANT ALUM. FINS, 400 W METAL HALIDE, 240 V INTEGRAL HPF BALLAST. DARK BROWN ANODIZE FINISH. WITH MOUNTING ADAPTERS. # GALV. STEEL POLE. LUMIDYNE # FC-L1520-400-M-HCW	1- M250/BD
B 210	SAME AS 'A' ONLY 175 W METAL HALIDE. LUMIDYNE # FC-L1520-175-M-HCW	1- M175/BD
C 450	RECTANGULAR, 75° CUTOFF, VANDAL RESISTANT, 1/4" LEXAN LENS, 400 W METAL HALIDE, 120V HPF BALLAST. MOUNT ON 5" SQ. GALV. STEEL POLE. LUMIDYNE # FC-TC-400-SM-H240-CG	1- MS400/ HOR
D 100	WALL MTD. - VANDAL RESISTANT INCANDESCENT. KENALL # 3737	1 - 100 W I.F.
E 125	WALL MTD MER. VAPOR VANDAL RESISTANT, 120V HPF BALLAST. KENALL # 5808 MS	1- 100 W MER. VAPOR
F 54	SURFACE MTD VANDAL RESISTANT FLUORESCENT. 120V HPF BALLAST. KENALL # 7100 MS	1- F40-CW
G 94	SAME AS 'F' ABOVE, ONLY 2 LAMPS. KENALL # 7240	2- F40-CW

TYPICAL FOR MYRA LINN, WASHINGTON & HARRISON PARK

M.L.O. — 200 A BUS — 100 A BUS

PANEL 'A' SCHEDULE

VOLTAGE 120/240 v, 1φ, 3W

CKT NO.	CKT BKR. AMPS	NO. OF OUTLETS POLE	LTS.	REC.	MISC.	LOCATION	WATTS A	WATTS B	WATTS C
1	20	2	9			WALKWAY/SECURITY LTG.	1185		
2	20	1	6			INTERIOR LTG.	364		
3	—	—				—		1185	
4	20	1	5			EXTERIOR LTG.		250	
5	20	2	1			VOLLEYBALL LTG.	225		
6	20	1			1	HAND DRYER	1250		
7	—	—				—		225	
8	20	1			1	HAND DRYER		1250	
9						SPACE	—		
10	15	1				IRR. CONTROLLER	600		
11	40	2				TENNIS LIGHTING COURT #1	3450		
12	40	2				TENNIS LIGHTING COURT #2	3450		
13	—	—				—		3450	
14	—	—				—		3450	
15	20	1				SPARE	1500		
16	—	—				SPACE	—		
17	20	1				RECEPTACLE		600	
18	20	1			1	SPARE		1500	
19	—	—				SPACE			
20									
21									
22									
23									
24									
25									
26									
27									
28									
29									
30									
31									
32									
33									
34									
35									
36									
37									
38									
39									
40									
41									
42									
TOTAL WATTS							54A 5124	5110	

LCL X 1.25 = KW = 150A (12024 / 12010)
OTHER LOAD KW =
TOTAL LOAD KW =

TC — TC — TC — TC

(1) HARRISON PARK ONLY
(2) MYRA LINN PARK ONLY
TC = TIMECLOCK; 24 HR. W/ASTRO DIAL, TORK OR EQUAL

PROJECT NUMBER 79-

MULLEN & ASSOCIATES consulting engineers
1840 N. TUSTIN AVE., SUITE 113
ORANGE, CALIFORNIA 92665/714-637-6621

recreation systems incorporated
landscape architecture
park and environmental planning
2500 east nutwood ave - fullerton ca 714/879-6373

MYRA LINN, WASHINGTON & HARRISON PARKS - RIVERSIDE

ELECTRICAL DETAILS

date 6-25-79

revised

sheet no. E-4

WWF NO. 06-001661