FAIRMOUNT PARK REHABILITATION

LANDSCAPE IMPROVEMENTS

2624 FAIRMOUNT BOULEVARD RIVERSIDE CA.

TITLE SHEET

FUNDING SOURCES

STATE GRANT SB-174

No INDEX

1 of 4	TITLE SHEET
2 of 4	Planting and Irrigation (Redwood Dr.)
3 of 4	Planting and Irrigation (Market St.)
4 of 4	Planting and Irrigation (Redwood and Banks Drvs.)

GENERAL NOTES

All drawings prepared for this project are exclusively diagramatic. The location of valves and main lines directly over the walks or other items is only for clarity.

VICINITY PLAN

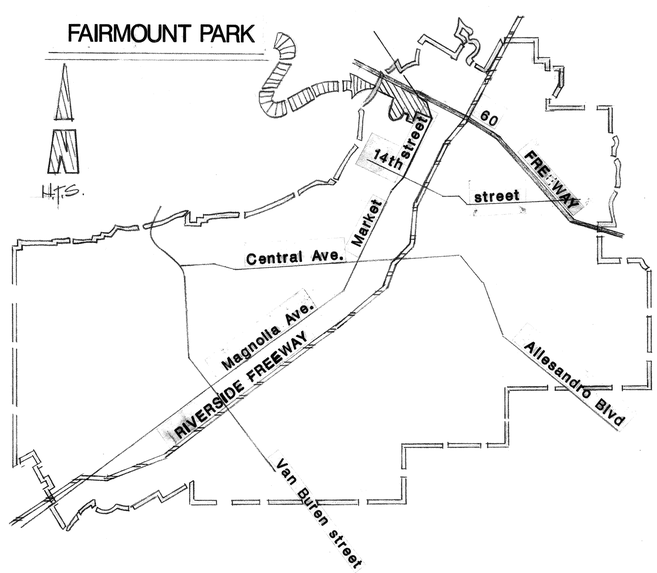

WORK AREAS

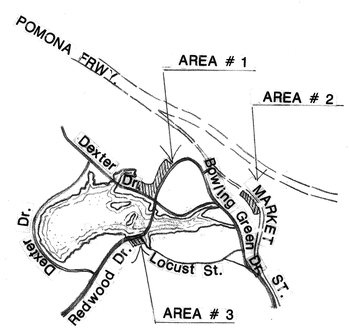

FAIRMOUNT PARK

APPROVALS

DW Bachman	10/4/89
DIRECTOR OF PARK AND RECREATION	DATE
Jerry Nelson	10/4/89
PARK SUPERINTENDENT	DATE
Ronald L Reese	10-3-89
RECREATION SUPERINTENDENT	DATE
Robert L Johnson	10-3-89
PARK PLANNING COORDINATOR	DATE

city of riverside
park & recreation
department
(714) 787-7923
3900 MAIN ST RIVERSIDE, CALIFORNIA 92522

revisions	by
8/14/89	D
8/17/89	D

date	10-2-89
design	D.
drawn	D
check	
acc't. no.	31-532-472-0732.09
SHEET	1 OF 4

PROJECT # P-0732

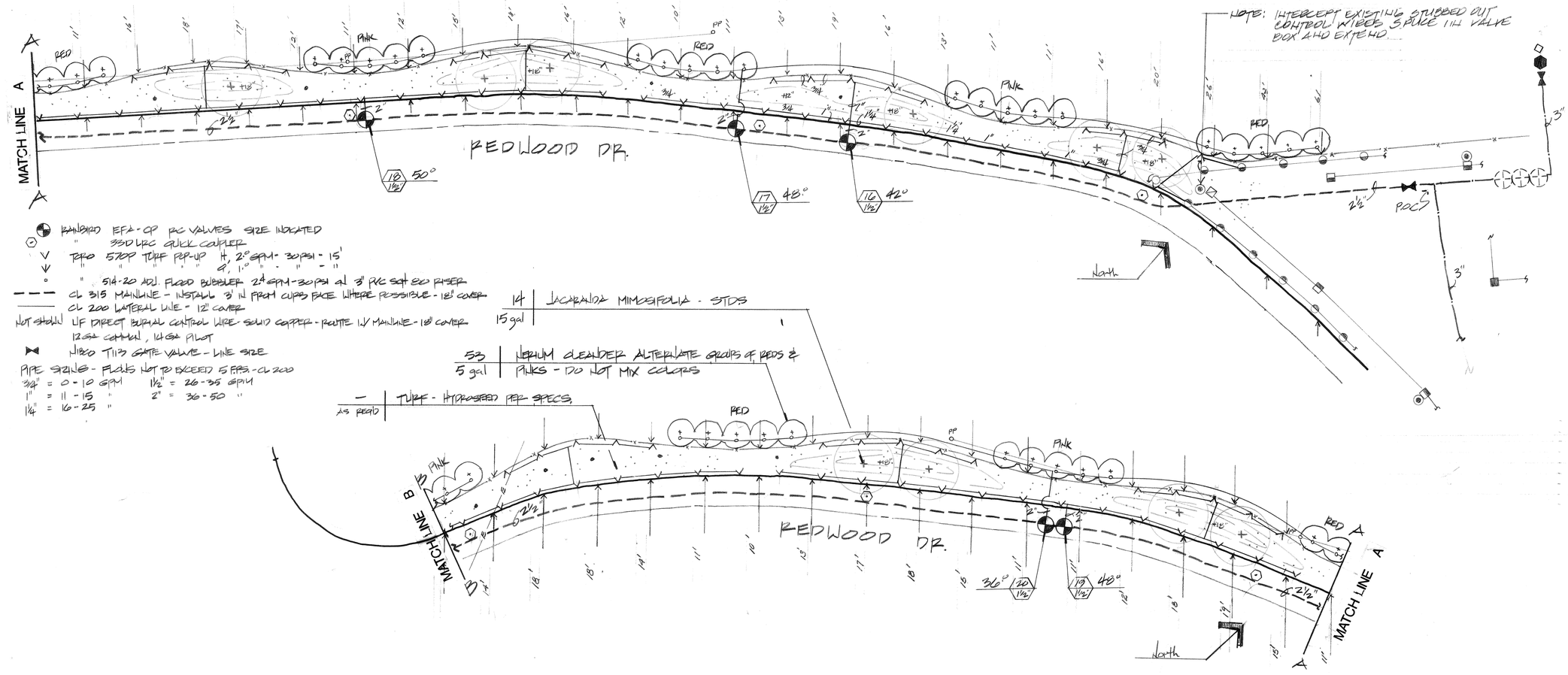

RAINBIRD EFA-CP RC VALVES SIZE INDICATED
" 35DV RC QUICK COUPLER
TORO 570P TURF POP-UP H, 2° GPM - 30 PSI - 15'
" " " " " 9', 1.0° " - " - "
" 514-20 ADJ. FLOOD BUBBLER 2.8 GPM - 30 PSI w/ 3" PVC SCH 80 RISER
CL 315 MAINLINE - INSTALL 3' IN FROM CURB FACE WHERE POSSIBLE - 18" COVER
CL 200 LATERAL LINE - 12" COVER
NOT SHOWN UF DIRECT BURIAL CONTROL WIRE - SOLID COPPER - ROUTE W/ MAINLINE - 18" COVER
12 GA COMMON, 14 GA PILOT
NIBCO T113 GATE VALVE - LINE SIZE

PIPE SIZING - FLOWS NOT TO EXCEED 5 FPS - CL 200
3/4" = 0 - 10 GPM 1½" = 26 - 35 GPM
1" = 11 - 15 " 2" = 36 - 50 "
1¼" = 16 - 25 "

14 / 15 gal	JACARANDA MIMOSIFOLIA - STDS
53 / 5 gal	NERIUM OLEANDER ALTERNATE GROUPS OF REDS & PINKS - DO NOT MIX COLORS
— / AS REQ'D	TURF - HYDROSEED PER SPECS.

NOTE: ALL DIMENSIONS AT 20' (TYP.)

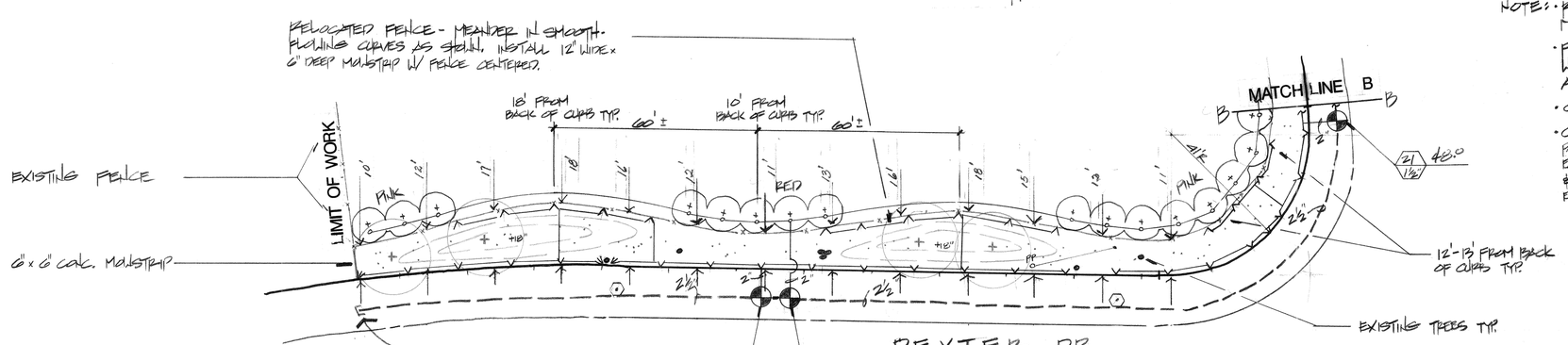

NOTE: PULL, BUNDLE & LABEL SEVEN (7) EXTRA CONTROL WIRES AND ONE (1) COMMON & INSTALL IN VALVE BOX @ END OF 2½" CAPPED MAINLINE.

NOTE:
- REUSE FENCE POSTS & FABRIC & SUPPLY ADDITIONAL MATERIAL AS NECESSARY TO RELOCATE EXIST. FENCE AS SHOWN.
- FILL MATERIAL FOR LANDSCAPE MOUNDING IS AVAILABLE WITHIN PARK AT SPOILS AREA AT END OF LAKE (DISTANCE APPROX. 3,000 FEET)
- CONTRACTOR SHALL PROVIDE RECORD DRAWINGS.
- CONTRACTOR SHALL STAKE LOCATION OF FENCE FOR INSPECTION BY PARK PROJECTS INSPECTOR. MINIMUM CLEARANCE BETWEEN FENCE & EXISTING & PROPOSED TREES SHALL BE 72". ADJUST FENCE LAYOUT & IRRIGATION HEAD LAYOUT AS NECESSARY TO ALLOW CLEARANCE & ENSURE PROPER IRRIGATION COVERAGE.

TREE PRUNING:

PRUNING TREES - PRUNE TREES TO SELECT AND DEVELOP PERMANENT SCAFFOLD BRANCHES THAT ARE SMALLER IN DIAMETER THAN THE TRUNK OR BRANCH TO WHICH THEY ARE ATTACHED, WHICH HAVE VERTICAL SPACING OF, FROM 18 TO 48INCHES, AND RADIAL ORIENTATION SO AS NOT TO OVERLAY ONE ANOTHER; TO ELIMINATE DISEASED OR DAMAGED GROWTH; TO ELIMINATE NARROW V-SHAPED BRANCH FORKS THAT LACK STRENGTH; TO REDUCE TOPPLING AND WIND DAMAGE BY THINNING OUT CROWNS; TO MAINTAIN GROWTH WITHIN SPACE LIMITATIONS; TO MAINTAIN A NATURAL APPEARANCE; TO BALANCE CROWN WITH ROOTS

EVERGREEN TREES SHALL BE THINNED OUT AND SHAPED TO PREVENT WIND AND STORM DAMAGE. THE PRIMARY PRUNING OF DECIDUOUS TREES SHALL BE DONE DURING THE DORMANT SEASON.

ALL PRUNING CUTS SHALL BE MADE TO LATERAL BRANCHES, OR BUDS, OR FLUSH WITH THE TRUNK. "STUBBING" WILL NOT BE PERMITTED. IN NO CASE SHOULD HEDGE SHEARS BE USED! USE "TREE SEAL" FOR ALL CUTS 1" OR GREATER IN SIZE.

SCALE 1" = 20'

FAIRMONT PARK
REDWOOD DR. ENHANCEMENT
PLANTING & IRRIGATION

city of riverside
park & recreation department
3900 MAIN ST RIVERSIDE, CALIFORNIA 92522
(714) 787-7223

revisions	by

date	3/4/88
design	Mike H
drawn	Mike H
check	PJ
acc't. no.	31-930-478-0732-09
SHEET	2 of 4

PROJECT # P-0732

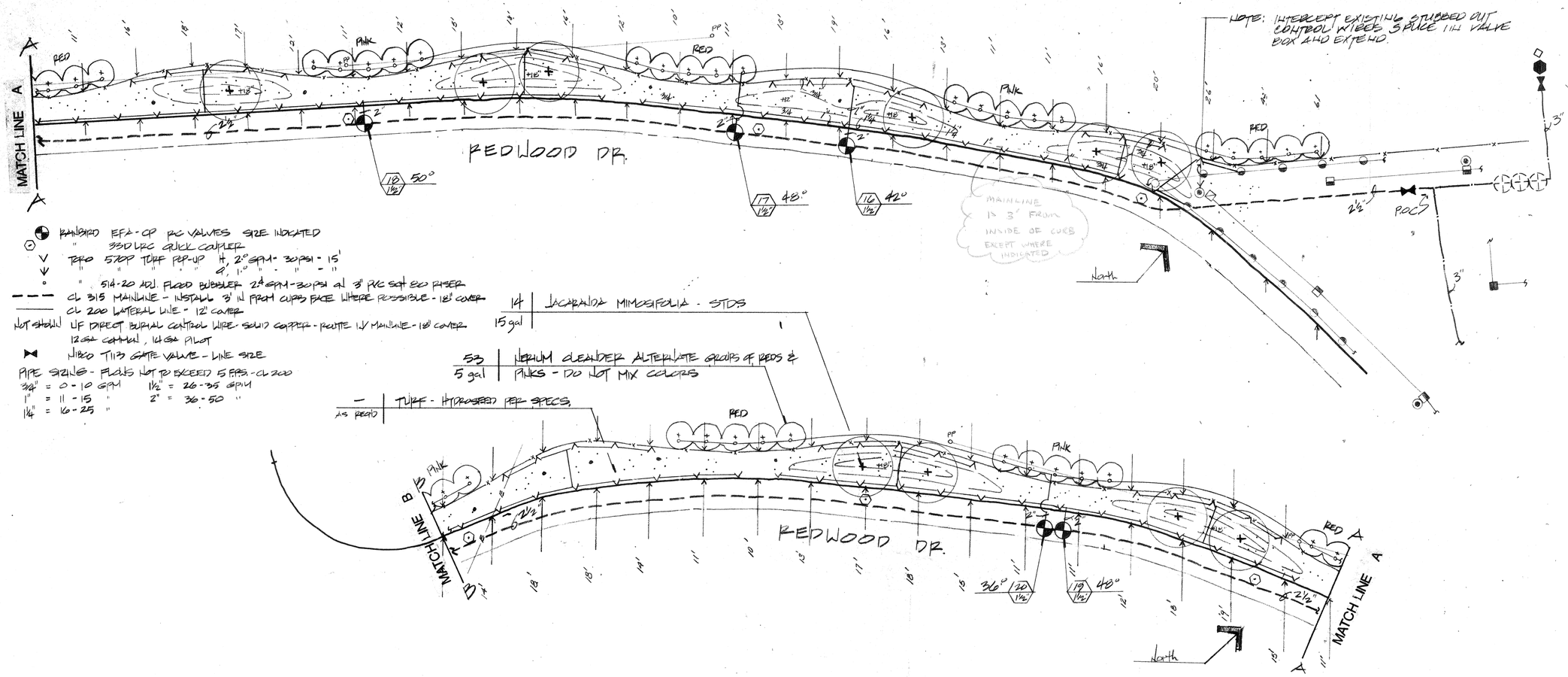

RAINBIRD EFA-CP RC VALVES SIZE INDICATED
" 350 LRC QUICK COUPLER
TORO 570P TURF POP-UP H, 2.0 GPM - 30 PSI - 15'
" " " " " Q, 1.0 " - " - "
" 514-20 ADJ. FLOOD BUBBLER 2.4 GPM - 30 PSI at 3" PVC SCH 80 RISER
CL 315 MAINLINE - INSTALL 3' IN FROM CURB FACE WHERE POSSIBLE - 18" COVER
CL 200 LATERAL LINE - 12" COVER
NOT SHOWN UF DIRECT BURIAL CONTROL WIRE SOLID COPPER - ROUTE W/ MAINLINE - 18" COVER
12 GA COMMON, 14 GA PILOT
NIBCO T113 GATE VALVE - LINE SIZE

PIPE SIZING - FLOWS NOT TO EXCEED 5 FPS - CL 200
3/4" = 0 - 10 GPM 1½" = 26 - 35 GPM
1" = 11 - 15 " 2" = 36 - 50 "
1¼" = 16 - 25 "

14 / 15 gal	JACARANDA MIMOSIFOLIA - STDS
53 / 5 gal	NERIUM OLEANDER ALTERNATE GROUPS OF REDS & PINKS - DO NOT MIX COLORS
— / AS REQ'D	TURF - HYDROSEED PER SPECS.

NOTE: ALL DIMENSIONS AT 20' (TYP.)

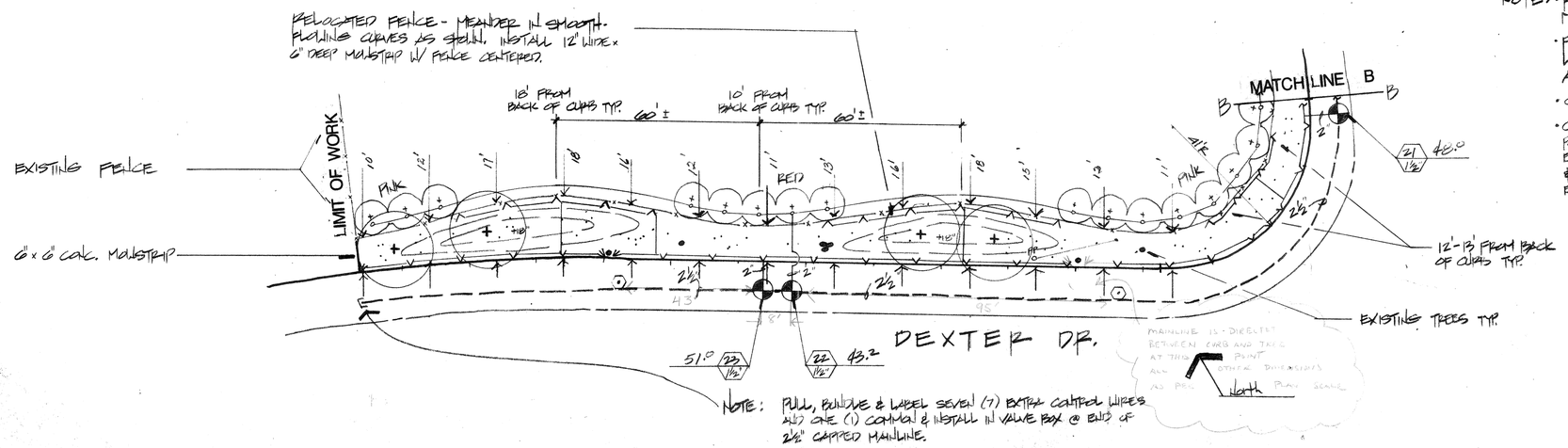

NOTE: PULL, BUNDLE & LABEL SEVEN (7) EXTRA CONTROL WIRES AND ONE (1) COMMON & INSTALL IN VALVE BOX @ END OF 2½" CAPPED MAINLINE.

NOTE:
- REUSE FENCE POSTS & FABRIC & SUPPLY ADDITIONAL MATERIAL AS NECESSARY TO RELOCATE EXIST. FENCE AS SHOWN.
- FILL MATERIAL FOR LANDSCAPE MOUNDING IS AVAILABLE WITHIN PARK AT SPOILS AREA AT END OF LAKE (DISTANCE APPROX. 3,000 FEET)
- CONTRACTOR SHALL PROVIDE RECORD DRAWINGS.
- CONTRACTOR SHALL STAKE LOCATION OF FENCE FOR INSPECTION BY PARK PROJECTS INSPECTOR. MINIMUM CLEARANCE BETWEEN FENCE & EXISTING & PROPOSED TREES SHALL BE 72". ADJUST FENCE LAYOUT & IRRIGATION HEAD LAYOUT AS NECESSARY TO ALLOW CLEARANCE & ENSURE PROPER IRRIGATION COVERAGE.

TREE PRUNING:

PRUNING TREES - PRUNE TREES TO SELECT AND DEVELOP PERMANENT SCAFFOLD BRANCHES THAT ARE SMALLER IN DIAMETER THAN THE TRUNK OR BRANCH TO WHICH THEY ARE ATTACHED, WHICH HAVE VERTICAL SPACING OF, FROM 18 TO 48INCHES, AND RADIAL ORIENTATION SO AS NOT TO OVERLAY ONE ANOTHER; TO ELIMINATE DISEASED OR DAMAGED GROWTH; TO ELIMINATE NARROW V-SHAPED BRANCH FORKS THAT LACK STRENGTH; TO REDUCE TOPPLING AND WIND DAMAGE BY THINNING OUT CROWNS; TO MAINTAIN GROWTH WITHIN SPACE LIMITATIONS; TO MAINTAIN A NATURAL APPEARANCE; TO BALANCE CROWN WITH ROOTS

EVERGREEN TREES SHALL BE THINNED OUT AND SHAPED TO PREVENT WIND AND STORM DAMAGE. THE PRIMARY PRUNING OF DECIDUOUS TREES SHALL BE DONE DURING THE DORMANT SEASON.

ALL PRUNING CUTS SHALL BE MADE TO LATERAL BRANCHES, OR BUDS, OR FLUSH WITH THE TRUNK. "STUBBING" WILL NOT BE PERMITTED. IN NO CASE SHOULD HEDGE SHEARS BE USED! USE "TREE SEAL" FOR ALL CUTS 1" OR GREATER IN SIZE.

SCALE 1" = 20'

BID SET

FAIRMOUNT PARK
REDWOOD DR. ENHANCEMENT
PLANTING & IRRIGATION

city of riverside
park & recreation
department
(714) 787-7223
3900 MAIN ST RIVERSIDE, CALIFORNIA 92522

revisions	by

date	8/4/88
design	Mike H
drawn	Mike H
check	RJT
acc't.no.	31-832-472-0732-09
SHEET	2 of 4

PROJECT # P-0732

OCT 2 8 1989

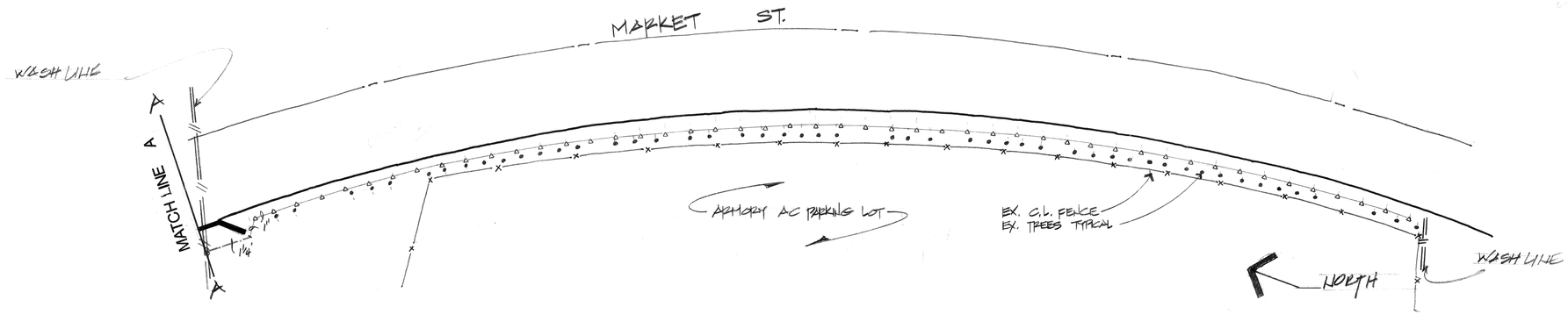

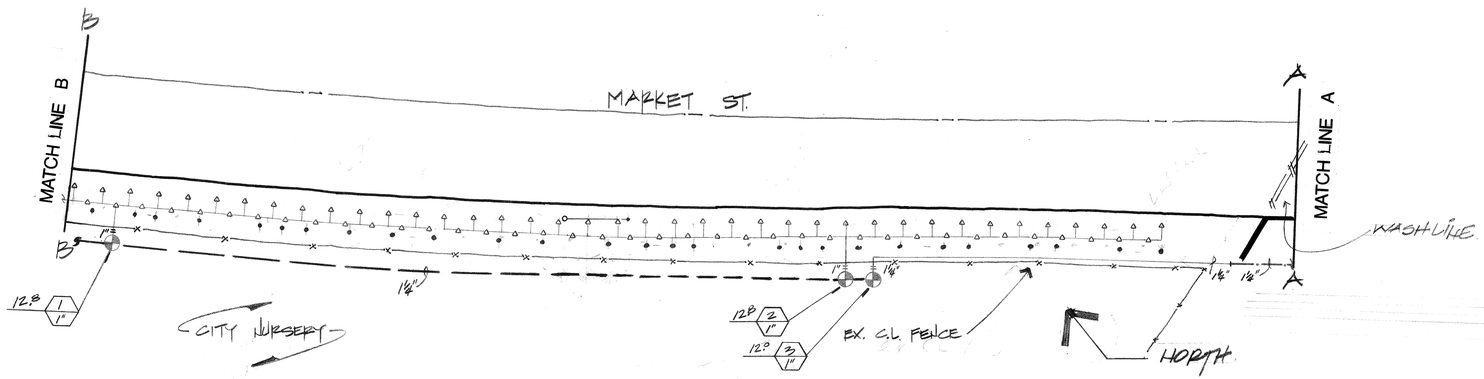

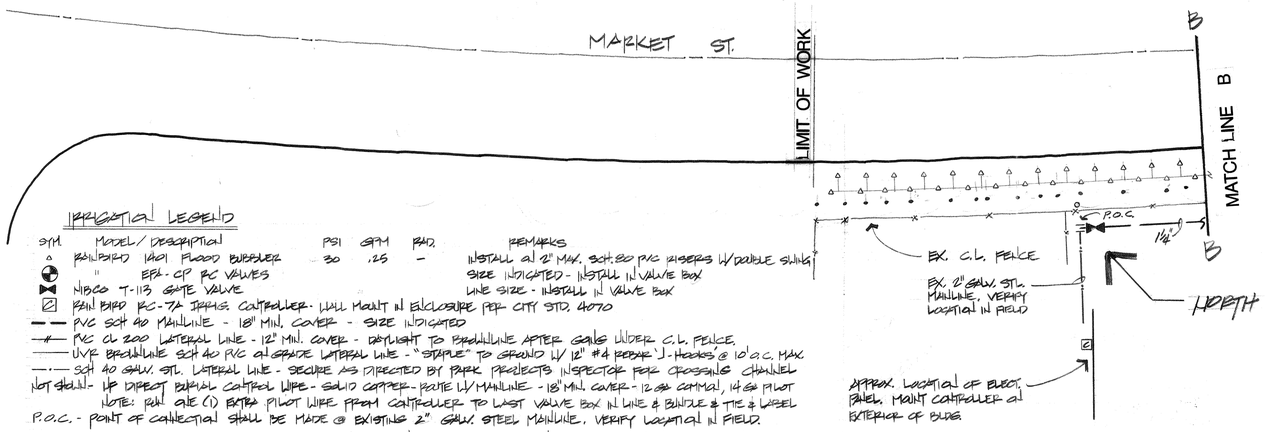

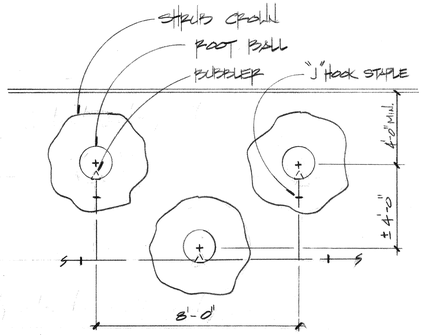

IRRIGATION LEGEND

SYM.	MODEL / DESCRIPTION	PSI	GPM	RAD.	REMARKS
△	RAINBIRD 1401 FLOOD BUBBLER	30	.25	–	INSTALL ON 2" MAX. SCH. 80 PVC RISERS W/ DOUBLE SWING
⊕	" EFA-CP RC VALVES				SIZE INDICATED - INSTALL IN VALVE BOX
⊠	NIBCO T-113 GATE VALVE				LINE SIZE - INSTALL IN VALVE BOX
▨	RAIN BIRD RC-7A IRRIG. CONTROLLER - WALL MOUNT IN ENCLOSURE PER CITY STD. 4070				
— —	PVC SCH 40 MAINLINE - 18" MIN. COVER - SIZE INDICATED				
—#—	PVC CL 200 LATERAL LINE - 12" MIN. COVER - DAYLIGHT TO BROWNLINE AFTER GOING UNDER C.L. FENCE.				
——	UVR BROWNLINE SCH 40 PVC ON GRADE LATERAL LINE - "STAPLE" TO GROUND W/ 12" #4 REBAR 'J-HOOKS' @ 10' O.C. MAX.				
—·—	SCH 40 GALV. STL. LATERAL LINE - SECURE AS DIRECTED BY PARK PROJECTS INSPECTOR FOR CROSSING CHANNEL				
NOT SHOWN	UP DIRECT BURIAL CONTROL WIRE - SOLID COPPER - ROUTE W/ MAINLINE - 18" MIN. COVER - 12 GA COMMON, 14 GA PILOT				
	NOTE: RUN ONE (1) EXTRA PILOT WIRE FROM CONTROLLER TO LAST VALVE BOX IN LINE & BUNDLE & TIE & LABEL				

P.O.C. - POINT OF CONNECTION SHALL BE MADE @ EXISTING 2" GALV. STEEL MAINLINE. VERIFY LOCATION IN FIELD.

VALVE NUMBER
SYSTEM GPM
VALVE SIZE

PIPE SIZING OF ON GRADE LATERALS SHALL BE PER MNFR'S PIPE SIZING CHARTS FOR UVR BROWNLINE SCH 40 W/ FLOWS NOT TO EXCEED 5.0 F.P.S.

- DESIGN PSI @ 2" ϕ WATER METER 74-85 PSI STATIC - CONTRACTOR TO VERIFY PSI & CONTACT L.A. IN EVENT OF DISCREPANCY
- CONTRACTOR SHALL REMOVE DEAD TREES FROM PLANTING AREA (APPROX. 3)

PLANTING NOTE:
INSTALL SHRUBS ADJACENT TO BUBBLER NOZZLE SO NOZZLE IS WITHIN THE ROOT ZONE & WATERING BASIN. CONTRACTOR SHALL ADJUST AS NECESSARY SHRUB & NOZZLE LOCATION TO MINIMIZE DAMAGE TO THE EXISTING TREE ROOTS.

QTY	SIZE	BOTANICAL NAME	REMARKS
150	1 GAL	CEANOTHUS G. HORIZONTALIS - CARMEL CREEPER	INSTALL PER SPECIFICATIONS

*CONTRACTOR SHALL SUPPLY TO L.A. NURSERY INVOICE TO VERIFY PLANT MATERIAL MATCHES SPECIES CALLED FOR ON PLANS.
- PLANT PER SPECIFICATIONS

SCALE: 1" = 20'

FAIRMONT PARK
MARKET ST. FRONTAGE
PLANTING & IRRIGATION

city of riverside
park & recreation
department
(714) 787-7223
3900 MAIN ST RIVERSIDE, CALIFORNIA 92522

revisions	by

date	8/8/88
design	MIKE H
drawn	MIKE H
check	PAO
acc't.no.	31-532-472-0732-09

SHEET
3 of 4

PROJECT # P-0732

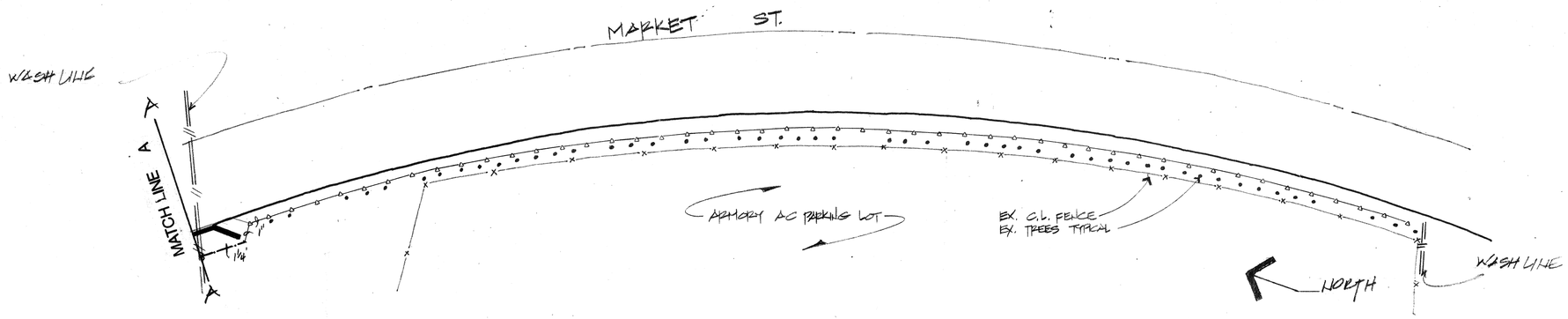

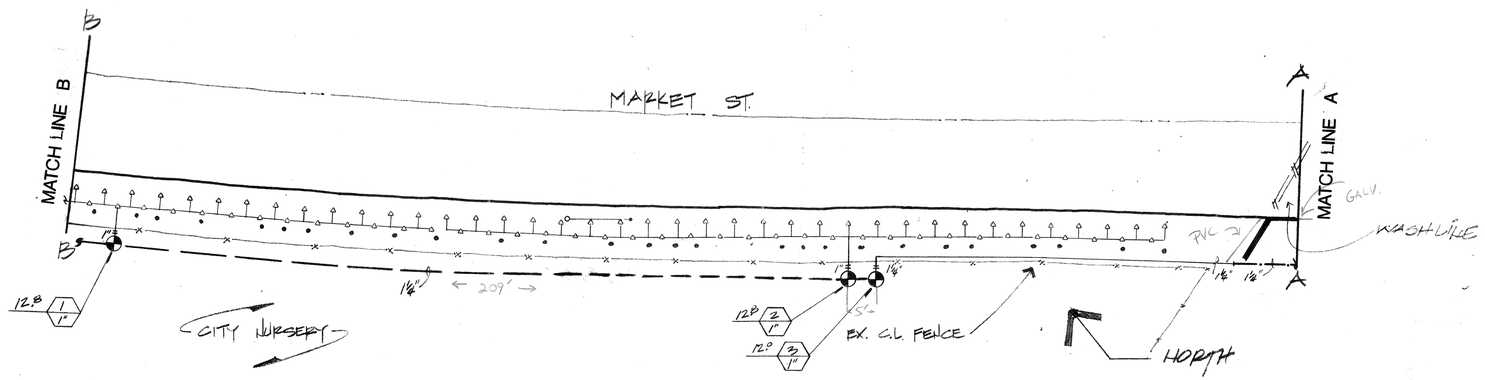

EX. HOTHOUSE
(APPROX. LOCATION)

EXISTING PUMP WELL (APPROX. LOCATION)

APPROX. LOCATION OF EX. POWER POLE & PANEL.

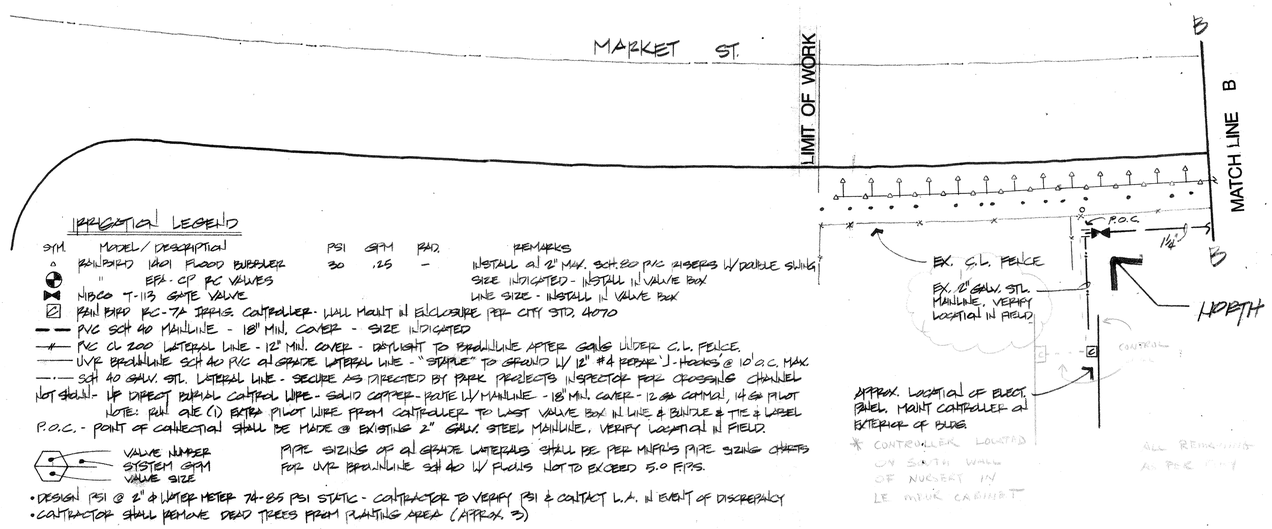

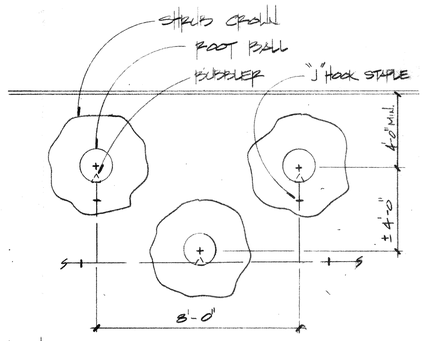

IRRIGATION LEGEND

SYM.	MODEL / DESCRIPTION	PSI	GPM	RAD.	REMARKS
△	RAINBIRD 1401 FLOOD BUBBLER	30	.25	–	INSTALL ON 2" MAX. SCH. 80 PVC RISERS W/ DOUBLE SWING
	" EFA - CP PC VALVES				SIZE INDICATED - INSTALL IN VALVE BOX
	NIBCO T-113 GATE VALVE				LINE SIZE - INSTALL IN VALVE BOX
	RAINBIRD RC-7A IRRIG. CONTROLLER - WALL MOUNT IN ENCLOSURE PER CITY STD. 4070				
— —	PVC SCH 40 MAINLINE - 18" MIN. COVER - SIZE INDICATED				
—•—	PVC CL 200 LATERAL LINE - 12" MIN. COVER - DAYLIGHT TO BROOKLINE AFTER GOING UNDER C.L. FENCE.				
———	UVR BROOKLINE SCH 40 PVC ON GRADE LATERAL LINE - "STAPLE" TO GROUND W/ 12" #4 REBAR 'J'-HOOKS @ 10' O.C. MAX.				
—·—	SCH 40 GALV. STL. LATERAL LINE - SECURE AS DIRECTED BY PARK PROJECTS INSPECTOR FOR CROSSING CHANNEL				
NOT SHOWN	UF DIRECT BURIAL CONTROL WIRE - SOLID COPPER - ROUTE W/ MAINLINE - 18" MIN. COVER - 12 GA COMMON, 14 GA PILOT				
	NOTE: RUN ONE (1) EXTRA PILOT WIRE FROM CONTROLLER TO LAST VALVE BOX IN LINE & BUNDLE & TIE & LABEL				

P.O.C. - POINT OF CONNECTION SHALL BE MADE @ EXISTING 2" GALV. STEEL MAINLINE. VERIFY LOCATION IN FIELD.

VALVE NUMBER
SYSTEM GPM
VALVE SIZE

PIPE SIZING OF ON GRADE LATERALS SHALL BE PER MFR'S PIPE SIZING CHARTS FOR UVR BROOKLINE SCH 40 W/ FLOWS NOT TO EXCEED 5.0 F.P.S.

- DESIGN PSI @ 2" ø WATER METER 74-85 PSI STATIC - CONTRACTOR TO VERIFY PSI & CONTACT L.A. IN EVENT OF DISCREPANCY
- CONTRACTOR SHALL REMOVE DEAD TREES FROM PLANTING AREA (APPROX. 3)

PLANTING NOTE:
INSTALL SHRUBS ADJACENT TO BUBBLER NOZZLE SO NOZZLE IS WITHIN THE ROOT BALL & WATERING BASIN. CONTRACTOR SHALL ADJUST AS NECESSARY SHRUB & NOZZLE LOCATION TO MINIMIZE DAMAGE TO THE EXISTING TREE ROOTS.

QTY	SIZE	BOTANICAL NAME	REMARKS
150	1 GAL	CEANOTHUS G. HORIZONTALIS - INSTALL PER SPECIFICATIONS	
		CARMEL CREEPER	

*CONTRACTOR SHALL SUPPLY TO L.A. NURSERY INVOICE TO VERIFY PLANT MATERIAL MATCHES SPECIES CALLED FOR ON PLANS.
- PLANT PER SPECIFICATIONS

BID SET

SCALE: 1" = 20'

FAIRMOUNT PARK
MARKET ST. FRONTAGE
PLANTING & IRRIGATION

city of riverside
park & recreation
department
3900 MAIN ST RIVERSIDE, CALIFORNIA 92522
(714) 787-7223

revisions	by

date	8/8/93
design	MIKE H
drawn	MIKE H
check	RJS
acc't. no.	91-592-477-0732-09
SHEET	3 of 4

PROJECT # P-0732

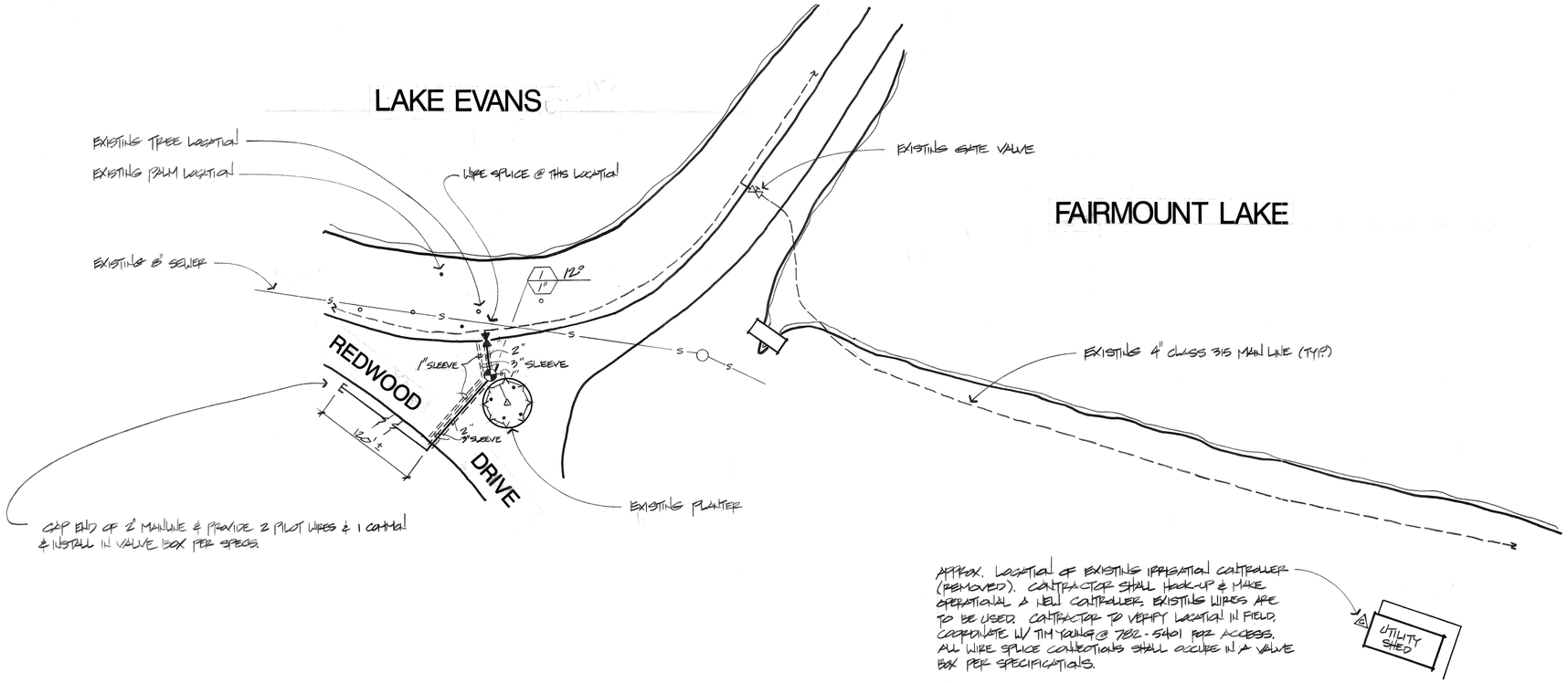

IRRIGATION LEGEND

SYM.	MODEL & DESCRIPTION
V	TORO 570C-12P 12" NOM. GAL POP-LESS NOZZLES 50 PSI 1.0 GPM 12' RAD.
▽	TORO 570C-12P 15' STR. GAL " - " " 50 PSI 4.0 GPM 15' RAD.
NOT SHOWN	RAINBIRD RC-7A CONTROLLER - WALL MOUNT - LOCATE @ OLD CONTROLLER LOCATION
	RAINBIRD EFA-CP RC VALVE - SIZE INDICATED
— —	EXISTING 4" CLASS 315 PRESSURE MAINLINE
——	NEW CLASS 220 PVC LATERAL LINE - SIZE PER PLAN - 12" MIN. COVER
====	NEW SCH 40 PVC SLEEVE - SIZE PER PLAN
▬▬	NEW SCH 40 PVC MAINLINE - SIZE PER PLAN - 18" MIN. COVER
NOT SHOWN	CONTROL WIRE, UF DIRECT BURIAL, SOLID COPPER, 12GA COMMON, 14GA PILOT, ROUTE W/ MAINLINE, 18" MIN. COVER
⋈	NEXCO T-113 GATE VALVE - LINE SIZE - INSTALL IN YARD BOX BEFORE SLEEVING UNDER STREET

NOTE: CONTRACTOR SHALL CONTACT PUBLIC WORKS DEPT. OF CITY OF RIVERSIDE TO OBTAIN ANY PERMITS NECESSARY PRIOR TO TRENCHING STREET FOR SLEEVING (IE. STREET OPENING PERMIT)

VALVE No.
SYSTEM GPM
VALVE SIZE

PLANTING LEGEND

ALT.	SIZE	NAME	REMARKS
A.	4" POTS	SALVIA SPLENDENS / SCARLET SAGE	SPACE 8' OC TRI-SPACE
B.	4" POTS	TAGETES / YELLOW MARIGOLDS	6"-12" TALL SPACE 8' O.C. TRI-SPACE (IN CENTER)
	4" POTS	AGERATUM / BLUE BLAZER	— SPACE 8' " " " (TWO ROWS AROUND OUTSIDE OF MARIGOLDS)

NOTE:
CONTRACTOR SHALL PREPARE THE PLANTING AREA AS FOLLOWS.

1. SOIL PREPARATION
TAKING CARE NOT TO DISTURB EX. PALM TREE ROOTS, ROTOTILL TO A DEPTH OF 6" MIN.
6 C.Y.'S PER 1000 S.F. NITROGENIZED FIR SHAVINGS, 4 lbs PER 100 S.F. GRO-POWER CONTROLLED RELEASE 12-8-8 OR EQUAL & 2½ lbs PER 100 SF GRO-POWER FLOWER & BLOOM 3-12-12 OR EQUAL.

2. WEED ABATEMENT

AFTER EARTHWORK, INSTALLATION OF IRRIGATION SYSTEM, AND SOIL PREPARATION, BUT PRIOR TO PLANTING, PERFORM WEED ABATEMENT PROGRAM TO ALL PLANTING AREAS AS FOLLOWS:

TO ALL PLANTING AREAS -

A. APPLY SULFATE OF AMMONIA AT THE RATE OF 5 LBS. PER 1,000 SQ. FT. TO ALL AREAS TO BE PLANTED.

B. KEEP AREA MOIST BY REGULAR IRRIGATIONS FOR A PERIOD OF TWO (2) WEEKS TO GERMINATE EXISTING WEED SEEDS.

C. AT THE END OF TWO WEEKS, APPLY "ROUND-UP" OR EQUAL SYSTEMIC HERBICIDE. DO NOT IRRIGATE WITHIN SIX (6) HOURS AFTER APPLICATION. HERBICIDE SHALL BE APPLIED BY AN INDIVIDUAL WITH APPROPRIATE LICENSE. REFER TO MFG. SPECIFICATIONS FOR PERIOD OF TIME REQUIRED FROM TIME OF APPLICATION TO TIME OF IMPLEMENTING PLANTING. AFTER COMPLETE WEED KILL, REMOVE ALL WEED RESIDUE AND TOP GROWTH AND DISPOSE OF IN A LEGAL MANNER.

SCALE: 1" = 40'

NORTH

FAIRMOUNT PARK
PLANTING & IRRIGATION IMPROVEMENTS
REDWOOD DR. & BANKS DR.

city of riverside
park & recreation
department
3900 MAIN ST RIVERSIDE, CALIFORNIA 92522
(714) 787-7223

revisions	by

date	8/15/03
design	MIKE H
drawn	MIKE H
check	RBD
acc't. no.	31-52-472-0732-09
SHEET	4 of 4

PROJECT # P-0732

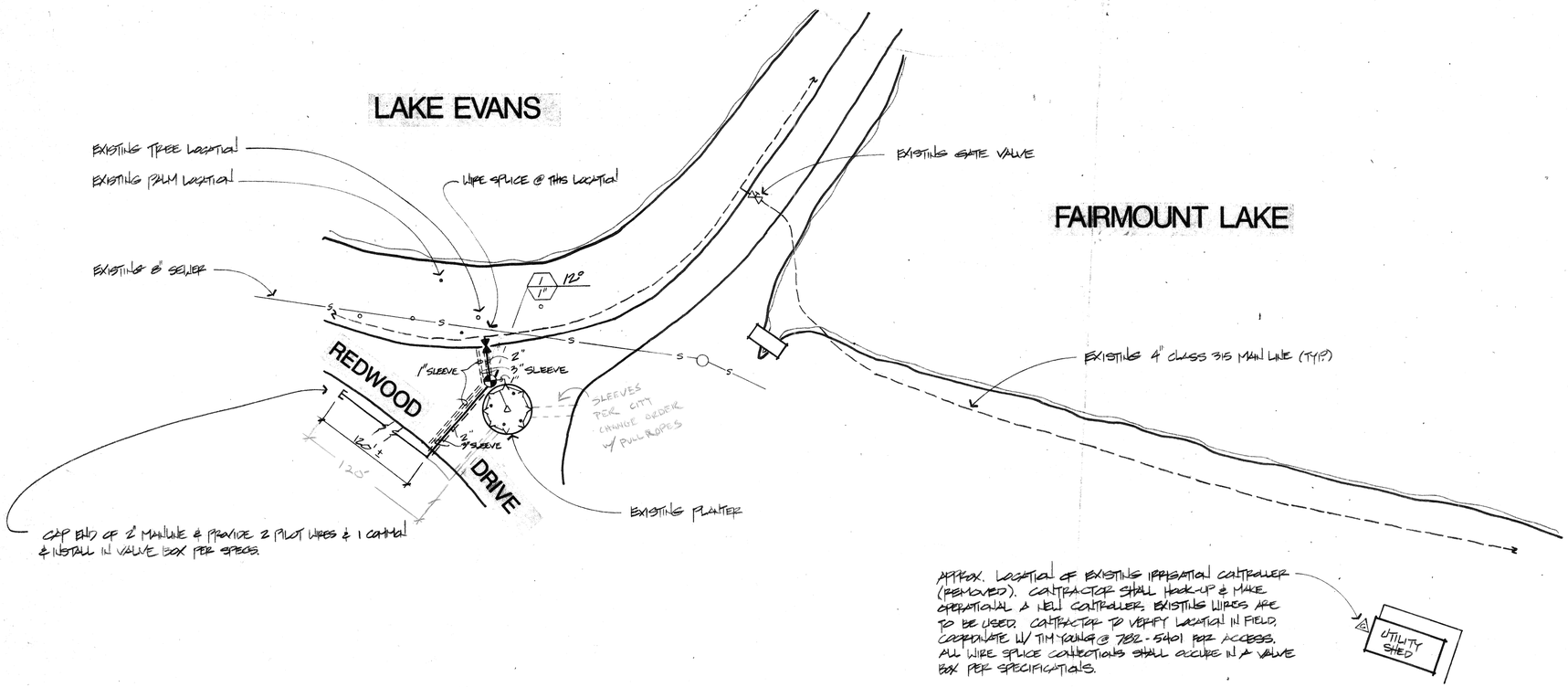

IRRIGATION LEGEND

SYM.	MODEL & DESCRIPTION			
∨	TORO 570C-12P 12' LOW GAL POP-LESS NOZZLES	50 PSI	1.0 GPM	12' RAD.
▽	TORO 570C-12P 15' STD. GAL " - " "	50 PSI	4.0 GPM	15' RAD.

NOT SHOWN RAINBIRD RC-7A CONTROLLER - WALL MOUNT - LOCATE @ OLD CONTROLLER LOCATION

RAINBIRD EFA-CP RC VALVE - SIZE INDICATED

EXISTING 4" CLASS 315 PRESSURE MAINLINE

NEW CLASS 200 PVC LATERAL LINE - SIZE PER PLAN - 12" MIN. COVER

NEW SCH 40 PVC SLEEVE - SIZE PER PLAN

NEW SCH 40 PVC MAINLINE - SIZE PER PLAN - 18" MIN. COVER

NOT SHOWN - CONTROL WIRE, UF DIRECT BURIAL, SOLID COPPER, 12GA COMMON, 14GA PILOT, ROUTE W/ MAINLINE, 18" MIN. COVER

NIBCO T-113 GATE VALVE - LINE SIZE - INSTALL IN YARD BOX BEFORE SLEEVING UNDER STREET

NOTE: CONTRACTOR SHALL CONTACT PUBLIC WORKS DEPT. OF CITY OF RIVERSIDE TO OBTAIN ANY PERMITS NECESSARY PRIOR TO TRENCHING STREET FOR SLEEVING (IE. STREET OPENING PERMIT)

VALVE No.
SYSTEM GPM
VALVE SIZE

PLANTING LEGEND

ALT.	SIZE	NAME	REMARKS
A.	4" POTS	SALVIA SPLENDENS / SCARLET SAGE	SPACE 8' OC TRI-SPACE
B.	(4" POTS	TAGETES / YELLOW MARIGOLDS	6"-12" TALL SPACE 8' O.C. TRI-SPACE (IN CENTER)
	4" POTS	AGERATUM / BLUE BLAZER	— SPACE 8' " " (TWO ROWS AROUND OUTSIDE OF MARIGOLDS)

NOTE:
CONTRACTOR SHALL PREPARE THE PLANTING AREA AS FOLLOWS.
1. SOIL PREPARATION
TAKING CARE NOT TO DISTURB EX. PALM TREE ROOTS, ROTOTILL TO A DEPTH OF 6" MIN.
6 C.Y.'S PER 1000 S.F INTRODUCED FIR SHAVINGS, 4 lbs PER 100 S.F. GRO-POWER CONTROLLED RELEASE 12-8-8 OR EQUAL
& 2½ lbs PER 100 SF GRO-POWER FLOWER & BLOOM 3-12-12 OR EQUAL.

2. WEED ABATEMENT

AFTER EARTHWORK, INSTALLATION OF IRRIGATION SYSTEM, AND SOIL PREPARATION, BUT PRIOR TO PLANTING, PERFORM WEED ABATEMENT PROGRAM TO ALL PLANTING AREAS AS FOLLOWS:

TO ALL PLANTING AREAS -

A. APPLY SULFATE OF AMMONIA AT THE RATE OF 5 LBS. PER 1,000 SQ. FT. TO ALL AREAS TO BE PLANTED.

B. KEEP AREA MOIST BY REGULAR IRRIGATIONS FOR A PERIOD OF TWO (2) WEEKS TO GERMINATE EXISTING WEED SEEDS.

C. AT THE END OF TWO WEEKS, APPLY "ROUND-UP" OR EQUAL SYSTEMIC HERBICIDE. DO NOT IRRIGATE WITHIN SIX (6) HOURS AFTER APPLICATION. HERBICIDE SHALL BE APPLIED BY AN INDIVIDUAL WITH APPROPRIATE LICENSE. REFER TO MFG. SPECIFICATIONS FOR PERIOD OF TIME REQUIRED FROM TIME OF APPLICATION TO TIME OF IMPLEMENTING PLANTING. AFTER COMPLETE WEED KILL, REMOVE ALL WEED RESIDUE AND TOP GROWTH AND DISPOSE OF IN A LEGAL MANNER.

BID SET

SCALE: 1" = 40'

NORTH

FAIRMOUNT PARK
PLANTING & IRRIGATION IMPROVEMENTS
REDWOOD DR. & BANKS DR.

city of riverside
park & recreation
department
(714) 787-7223
3900 MAIN ST RIVERSIDE, CALIFORNIA 92522

revisions	by

date	8/15/89
design	MIKE H
drawn	MIKE H
check	RJ
acc't. no.	21-676-472-0732-09
SHEET	4 of 4

PROJECT # P-0732

OCT 2 5 1989