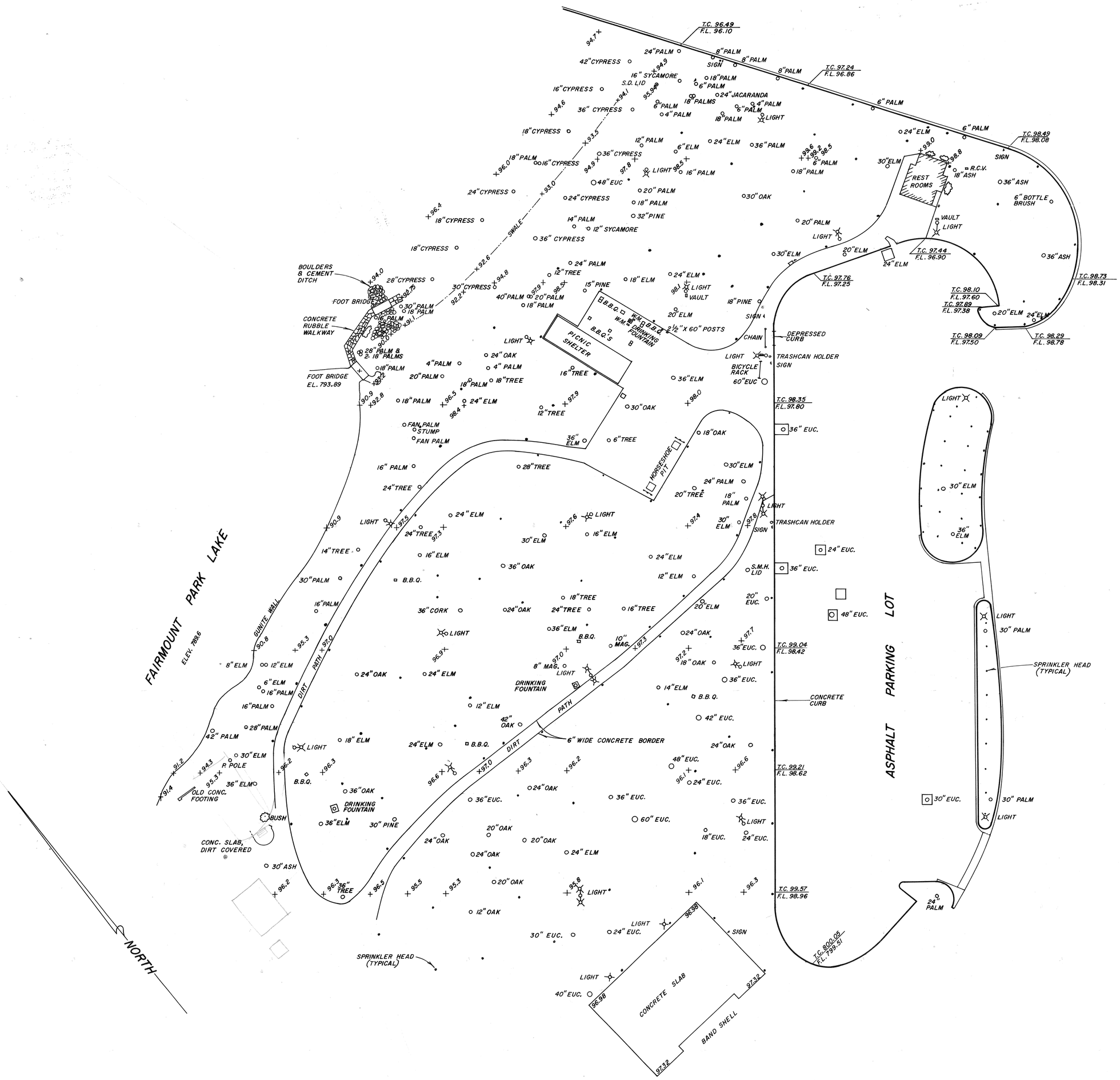

BENCHMARK

R.R. SPIKE IN E'LY SIDE OF P. POLE 28' E'LY OF SNACK BAR NEAR THE TOT LOT

ELEV. 797.58

0 20' 40' 60' 80'

SCALE 1" = 40'-0"

FAIRMOUNT PARK PICNIC AREA

PREPARED BY: PUBLIC WORKS DEPT., SURVEY SECTION
DATE: APRIL 28, 1986

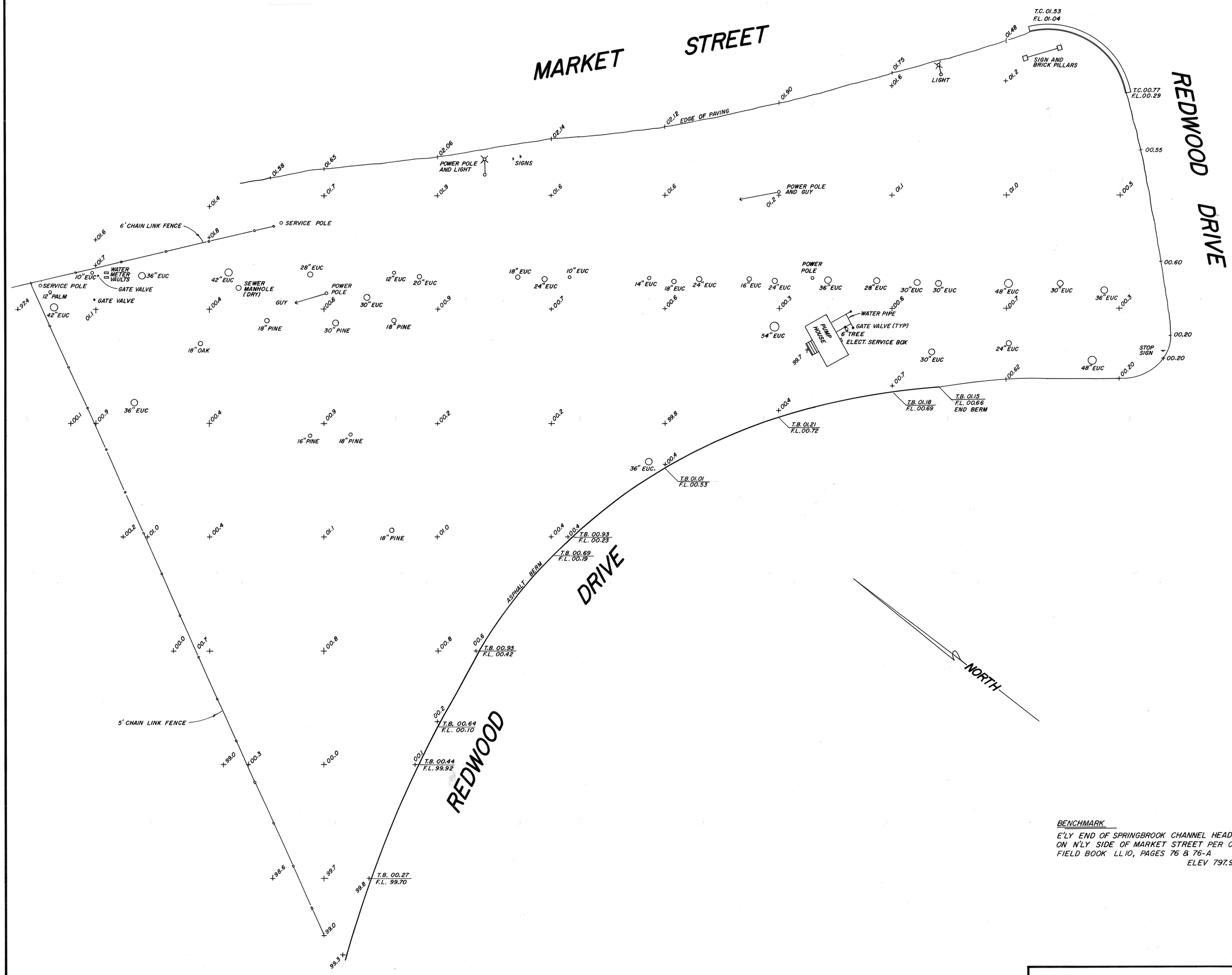

BENCHMARK

E'LY END OF SPRINGBROOK CHANNEL HEADWALL ON N'LY SIDE OF MARKET STREET PER CITY FIELD BOOK LL10, PAGES 76 & 76-A

ELEV 797.93

FAIRMOUNT PARK TOPOGRAPHY

DRAWN BY: J. STEELE
DATE: MAY 14, 1986
SCALE 1" = 40'

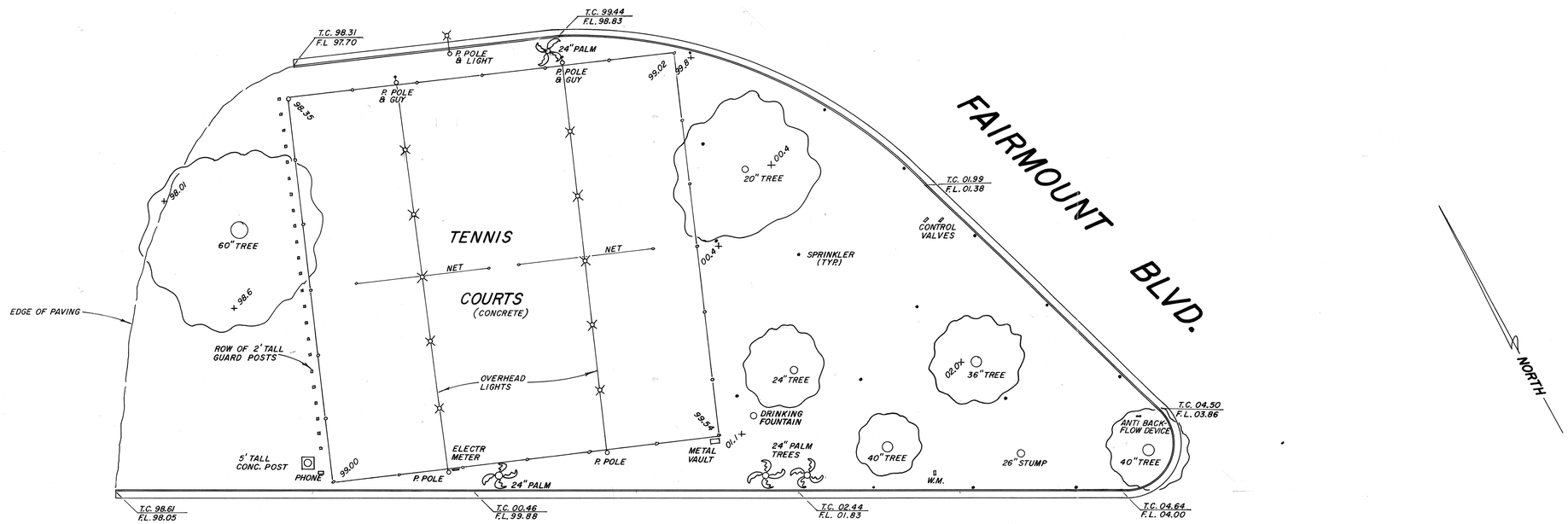

FAIRMOUNT COURT

BENCHMARK
R.R. SPIKE IN E'LY SIDE OF P. POLE 28' E'LY OF SNACK BAR NEAR TOT LOT.
ELEV. 797.58

MARK	REVISIONS	APPR.	DATE

DESIGNED BY _____ DRAWN BY John CHECKED BY _____

CITY OF RIVERSIDE
PUBLIC WORKS DEPARTMENT

APPROVED	BY	DATE
PRINCIPAL ENGINEER		
PARK DEPARTMENT		
TRAFFIC DIVISION		
CHIEF P. W. ENGINEER		

APPROVED BY _____
PUBLIC WORKS DIRECTOR
DATE _____

FAIRMOUNT PARK
TENNIS COURTS

ACCOUNT NO.

SHEET 1 OF 1

HORIZ. SCALE: 1" = 20' VERT. SCALE: 1" =

APRIL 29, 1986