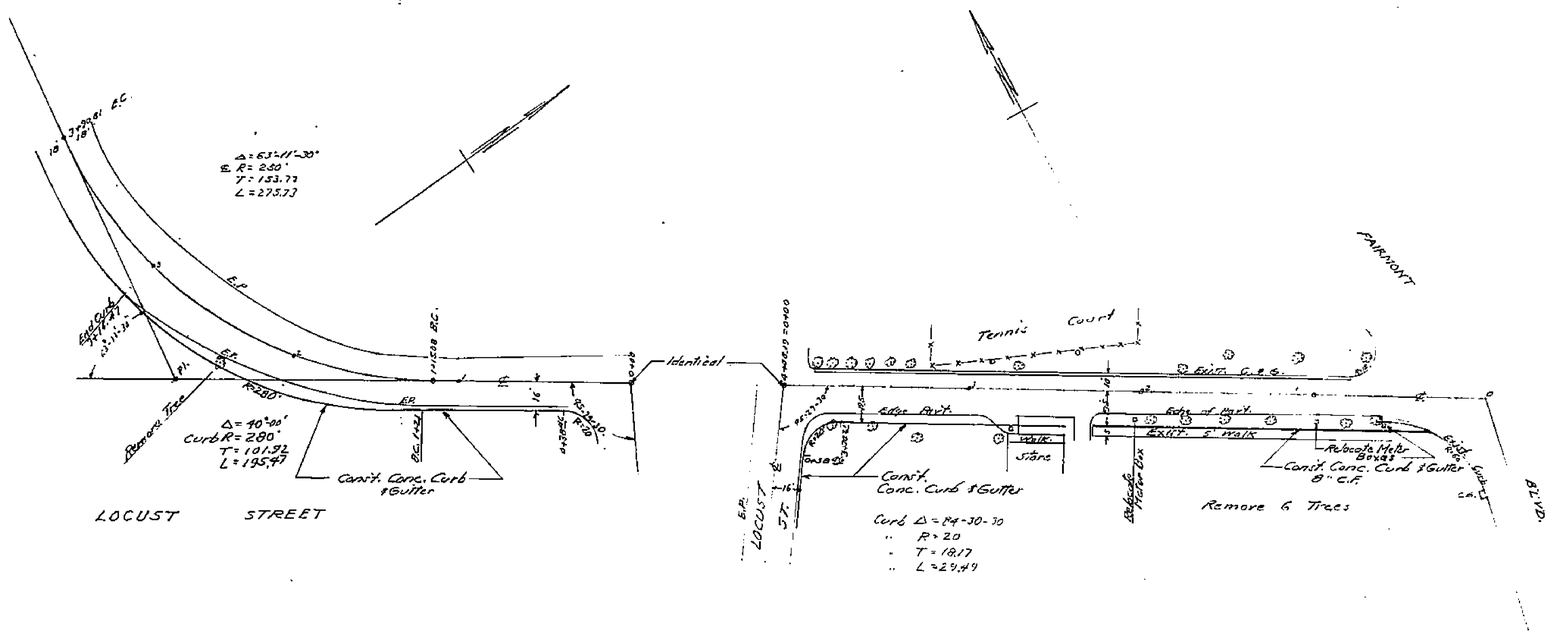

PLAN AND PROFILE Nº 1141-E
FOR THE IMPROVEMENT OF
LOCUST STREET
IN FAIRMOUNT PARK
RIVERSIDE CALIF.

F.B. 448-44 9-4-1951

SCALES HOR. 1 IN. = 40 F.T.
VERT. 1 IN. = 4 FT.

APPROVED [illegible]
CITY ENGINEER.

Cut Sheet 9-13-51



F.B. 448

1141 E

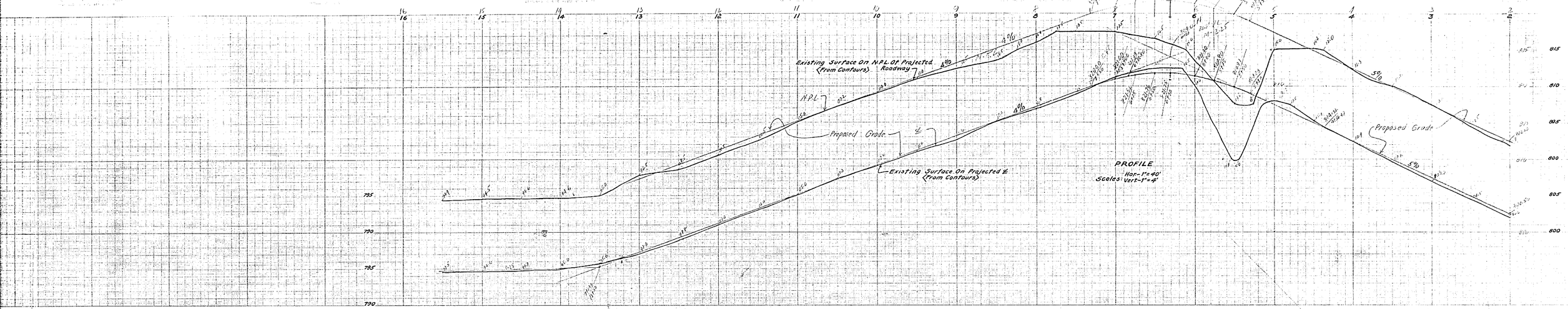
Existing Surface On H.P.L. Of Projected Roadway (From Contours)
H.P.L.
Proposed Grade
Existing Surface On Projected ℄ (From Contours)
Proposed Grade
PROFILE
Hor.-1"=40'
Scales: Vert.-1"=4'
815
810
805
800
795
790

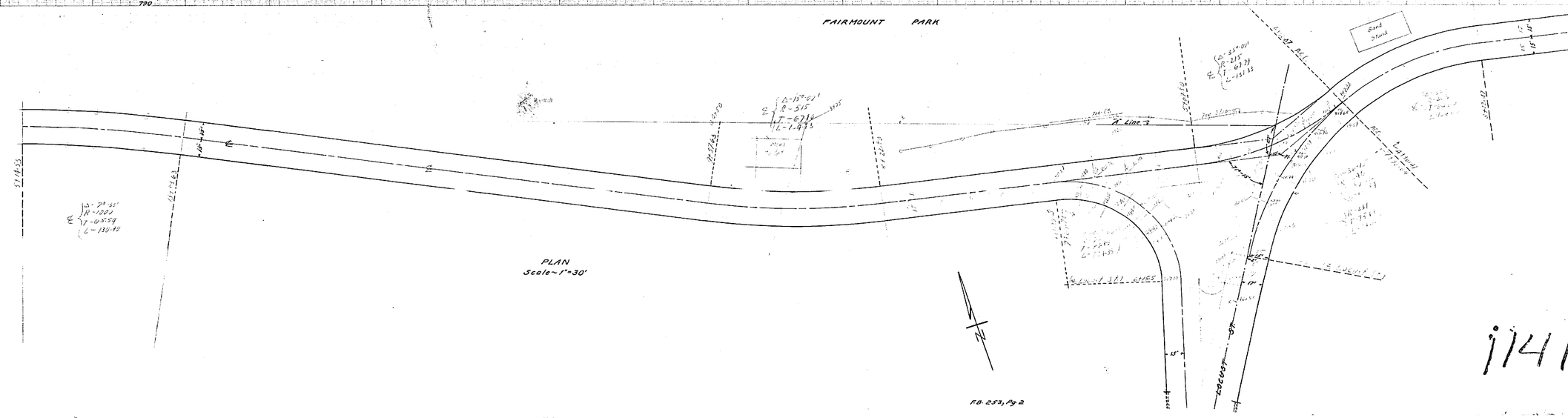
FAIRMOUNT PARK
Band Stand
℄ Line 3
Locust St.
PLAN
Scale~1"=30'
FB. 253, Pg. 2

1141