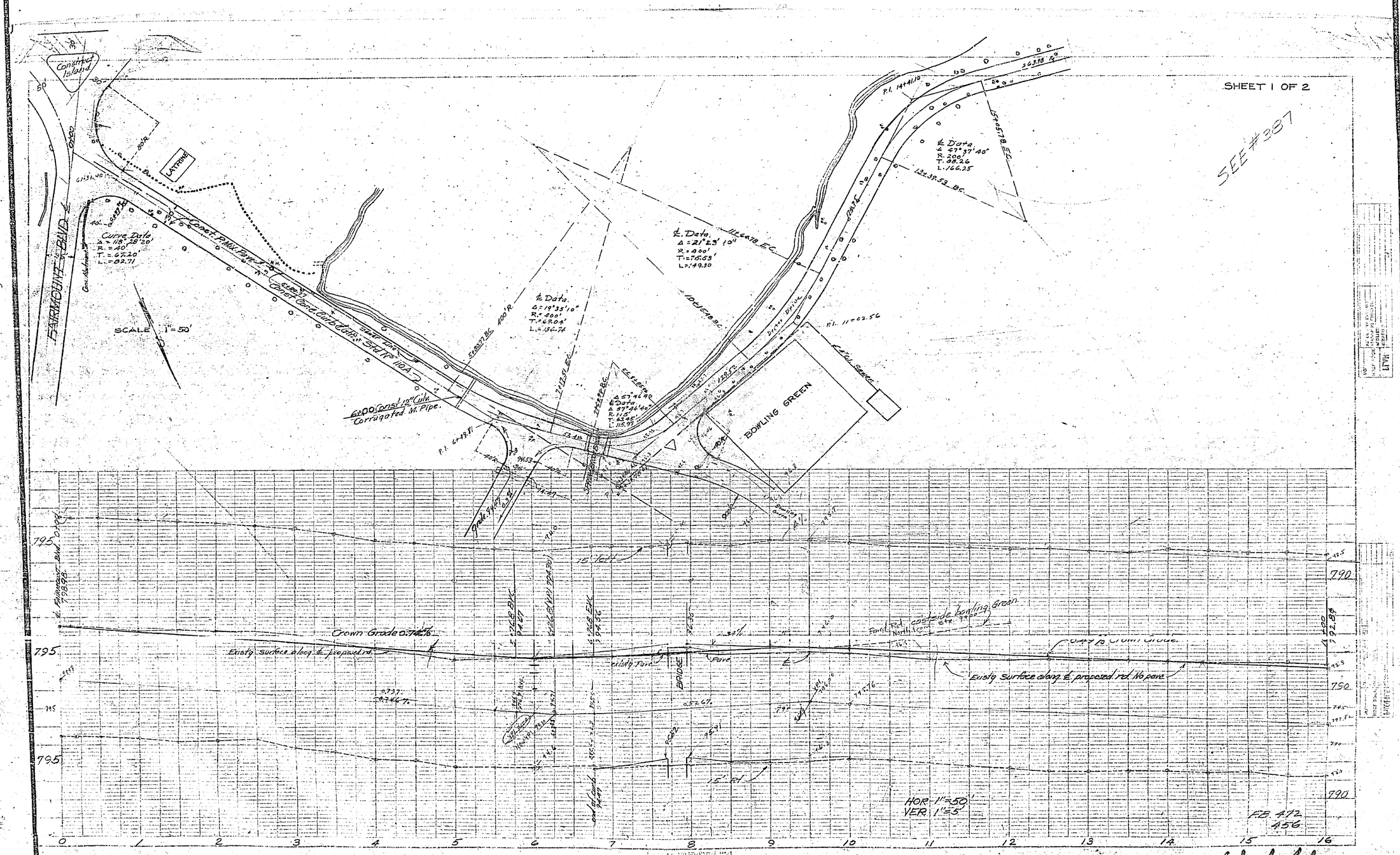
SHEET 1 OF 2
SEE #387
Construct Island
LATRINE
FAIRMOUNT BLVD ℄
Curve Data
Δ = 118°28'20"
R. = 40'
T. = 67.20'
L. = 82.71
SCALE 1" = 50'
Const. P.Mix Pave
Const. Conc. Curb & Gtr. Std. No. 110A
6+00 Const. 10" Culv. Corrugated M. Pipe.
℄ Data
Δ = 19°35'10"
R. = 400'
T. = 69.04'
L. = 136.74
℄ Data
Δ = 21°23'10"
R. = 400'
T. = 75.53'
L. = 149.30
℄ Data
Δ = 47°37'40"
R. 200'
T. 88.26
L. 166.25
BOWLING GREEN
Crown Grade 0.74%
Existg. Surface along ℄ proposed rd.
Existg. Pave
BRIDGE
Pave
Existg. Surface along ℄ proposed rd. No pave
HOR. 1" = 50'
VER. 1" = 5'
F.B. 472
456
795
790
0
1
2
3
4
5
6
7
8
9
10
11
12
13
14
15
16

414

DETAIL CONCRETE JACKET.

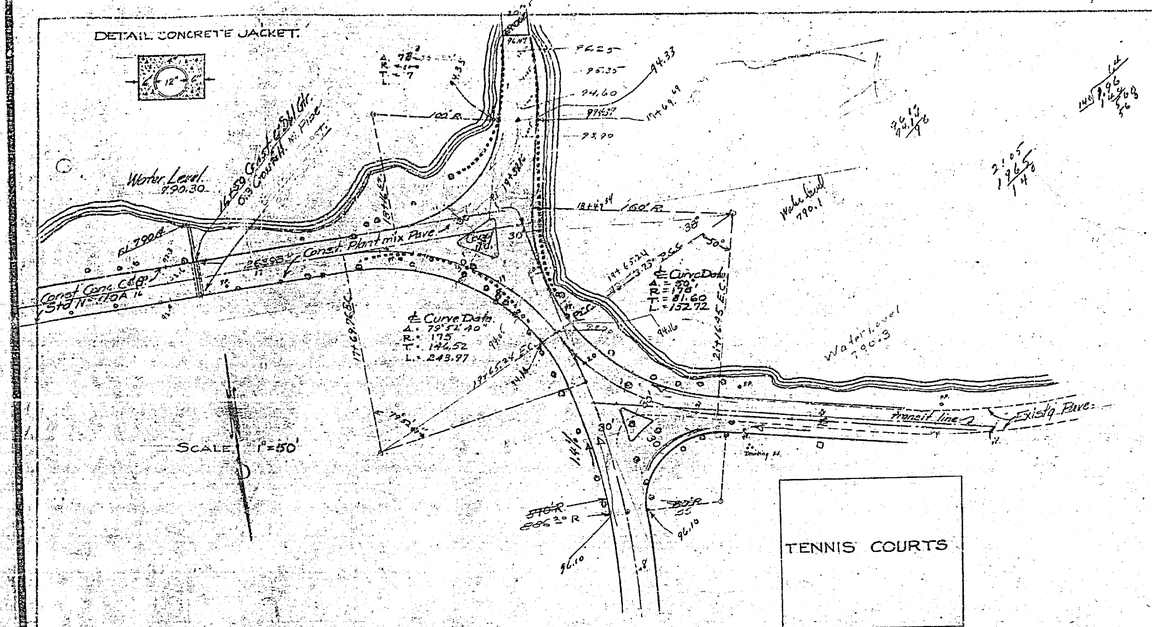

PLANS AND PROFILES
NO. 414
FOR THE IMPROVEMENT OF
FAIRMOUNT PARK LAKE ROAD
WESTERLY OF FAIRMOUNT BOULEVARD

SEE # 387

APPROVED _____
M.H. IRVINE REG CE No 3011
CITY ENGINEER.

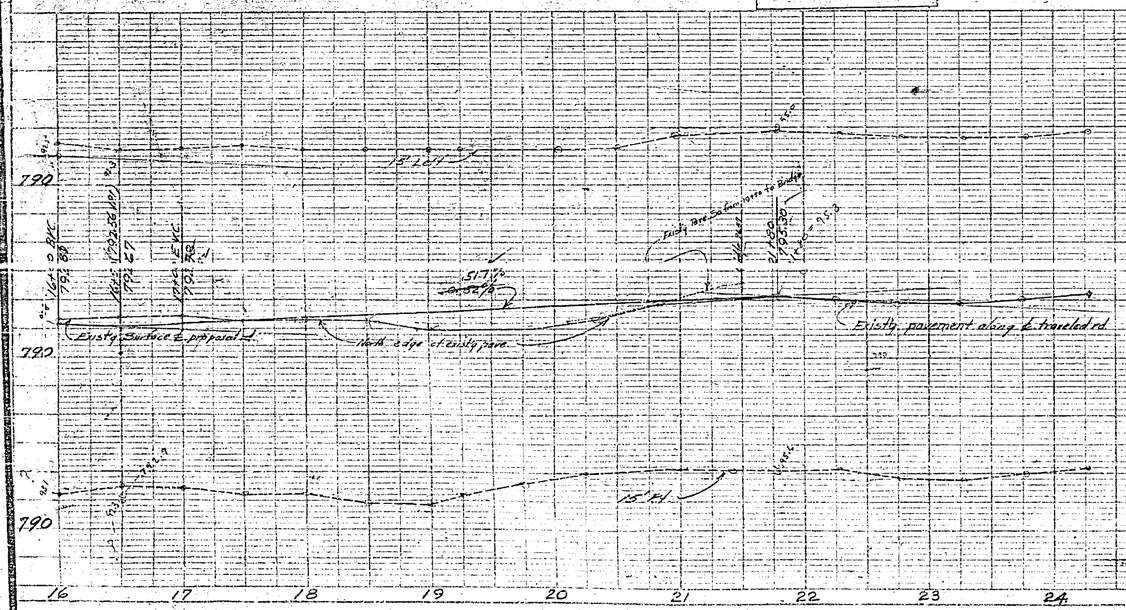

FED. 472
456

414

SEE 4+14

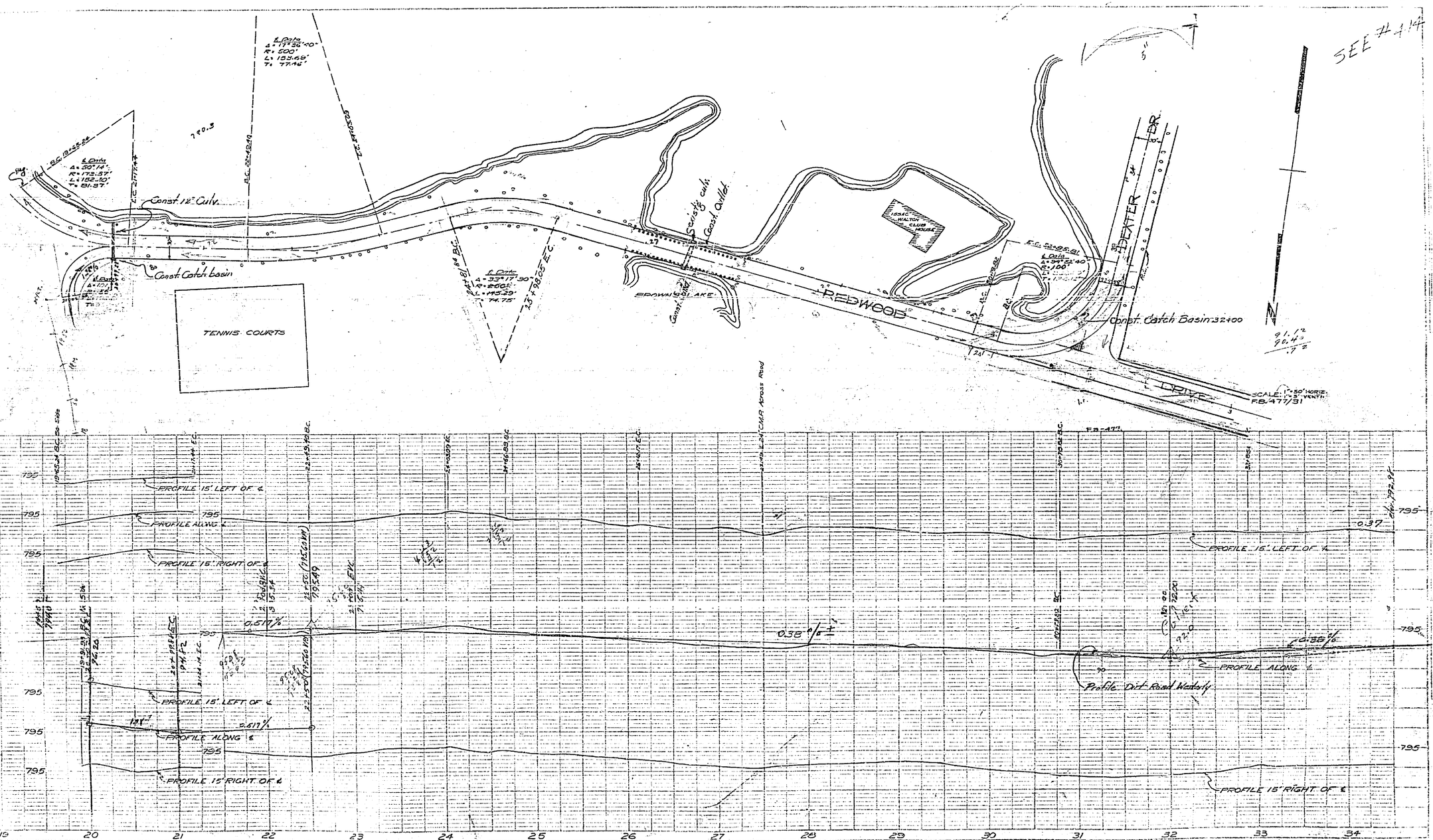
TENNIS COURTS
Const. 12" Culv.
Const. Catch Basin
Const. Catch Basin 32+00
Const. Outlet
BROWNSIDE LAKE
REDWOOD
DR.
DRIVE
DEXTER
WALTON CLUB HOUSE
PROFILE 15' LEFT OF ℄
PROFILE ALONG ℄
PROFILE 15' RIGHT OF ℄
Profile Dirt Road Westerly
0.51%
0.38%
0.37
SCALE: 1"=50' HORIZ.
1"=5' VERTH.
F.B. 477/31
F.B. 477

SEE #414

SCALE: 1"=50' HORIZ.
1"=5' VERT.
F.B. 477/95

PROFILE 15' LEFT OF ℄

PROFILE ALONG ℄

PROFILE 15' RIGHT OF ℄

See #1147-5

387

PORTION OF LAKE BY AMERICAN LEGION CLUB HOUSE

NO. 414-A

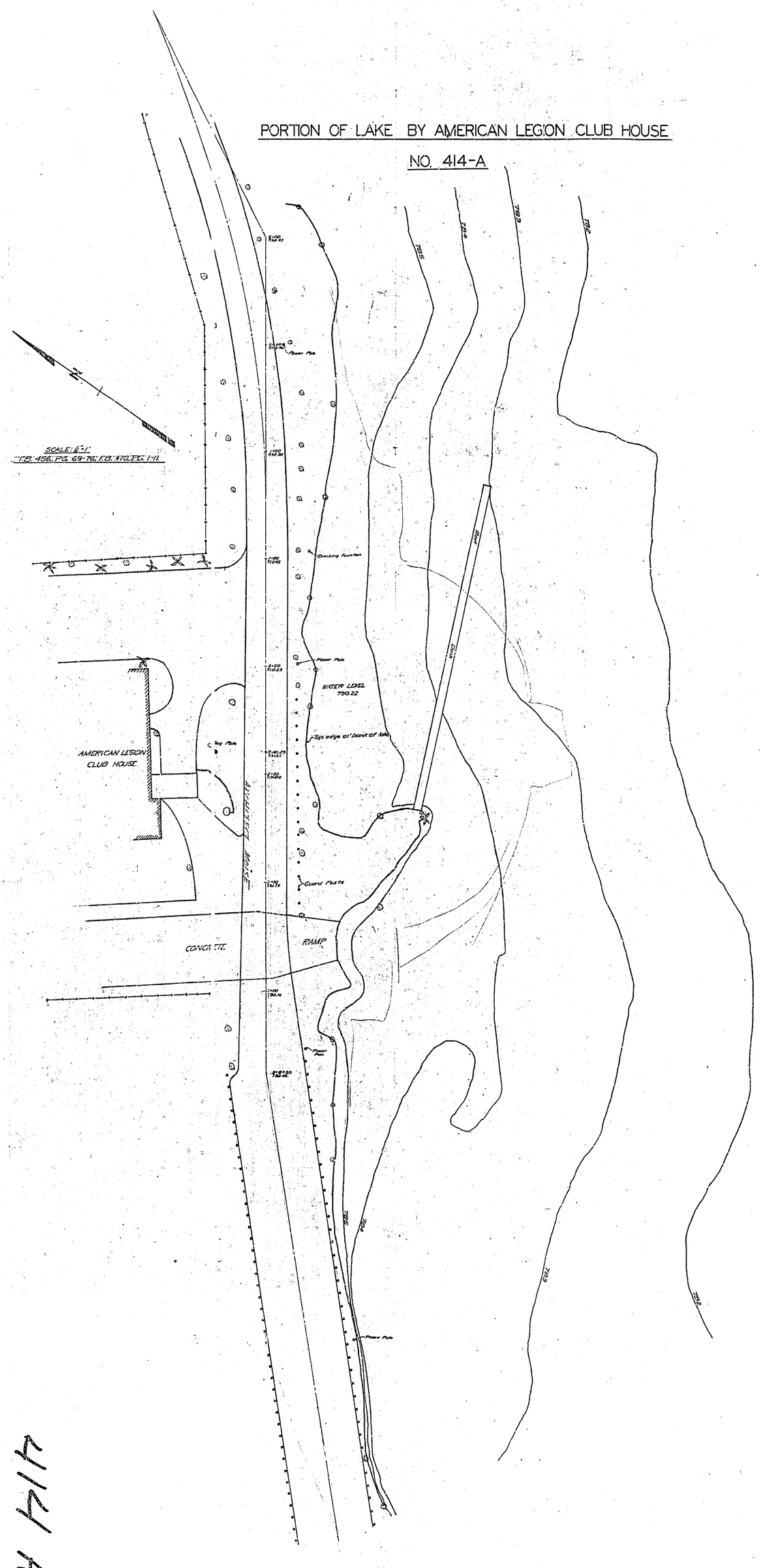

414-A

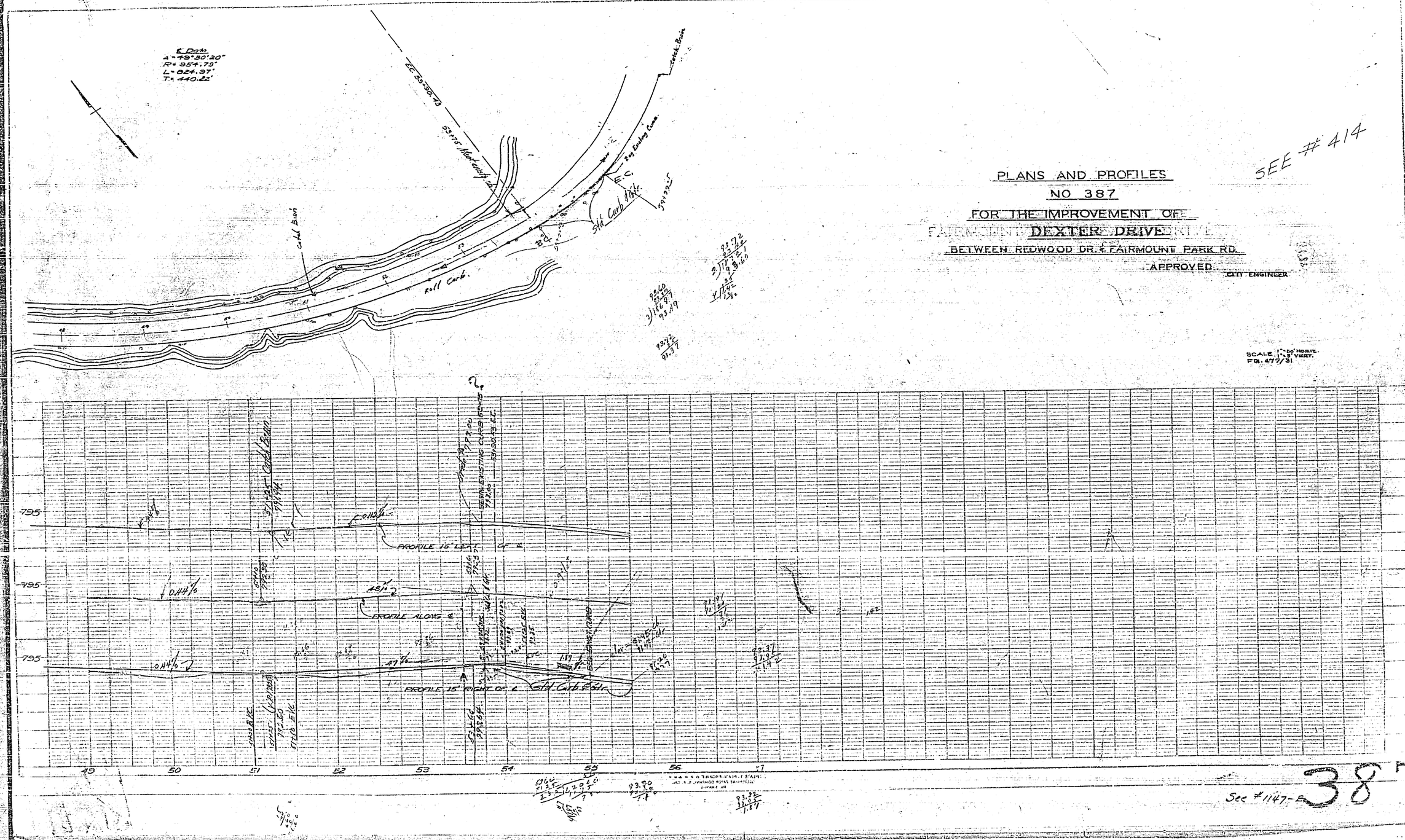
℄ Data
Δ = 49°30'20"
R = 954.79'
L = 824.97'
T = 440.22'
EC 53+90.43
53+75 Meatcrest
Catch Basin
Roll Curb
Std Curb Gtr.
E.C.
Reg Existing Curb
SEE #414
PLANS AND PROFILES
NO 387
FOR THE IMPROVEMENT OF
DEXTER DRIVE
BETWEEN REDWOOD DR. & FAIRMOUNT PARK RD.
APPROVED
CITY ENGINEER
SCALE 1" = 50' HORIZ. 1" = 5' VERT.
FG. 477/31
PROFILE 15' LEFT OF ℄
PROFILE ALONG ℄
PROFILE 15' RIGHT OF ℄
Std Curb Gtr.
795
49
50
51
52
53
54
55
56
57
See #1147-E
387