Fairmount Park

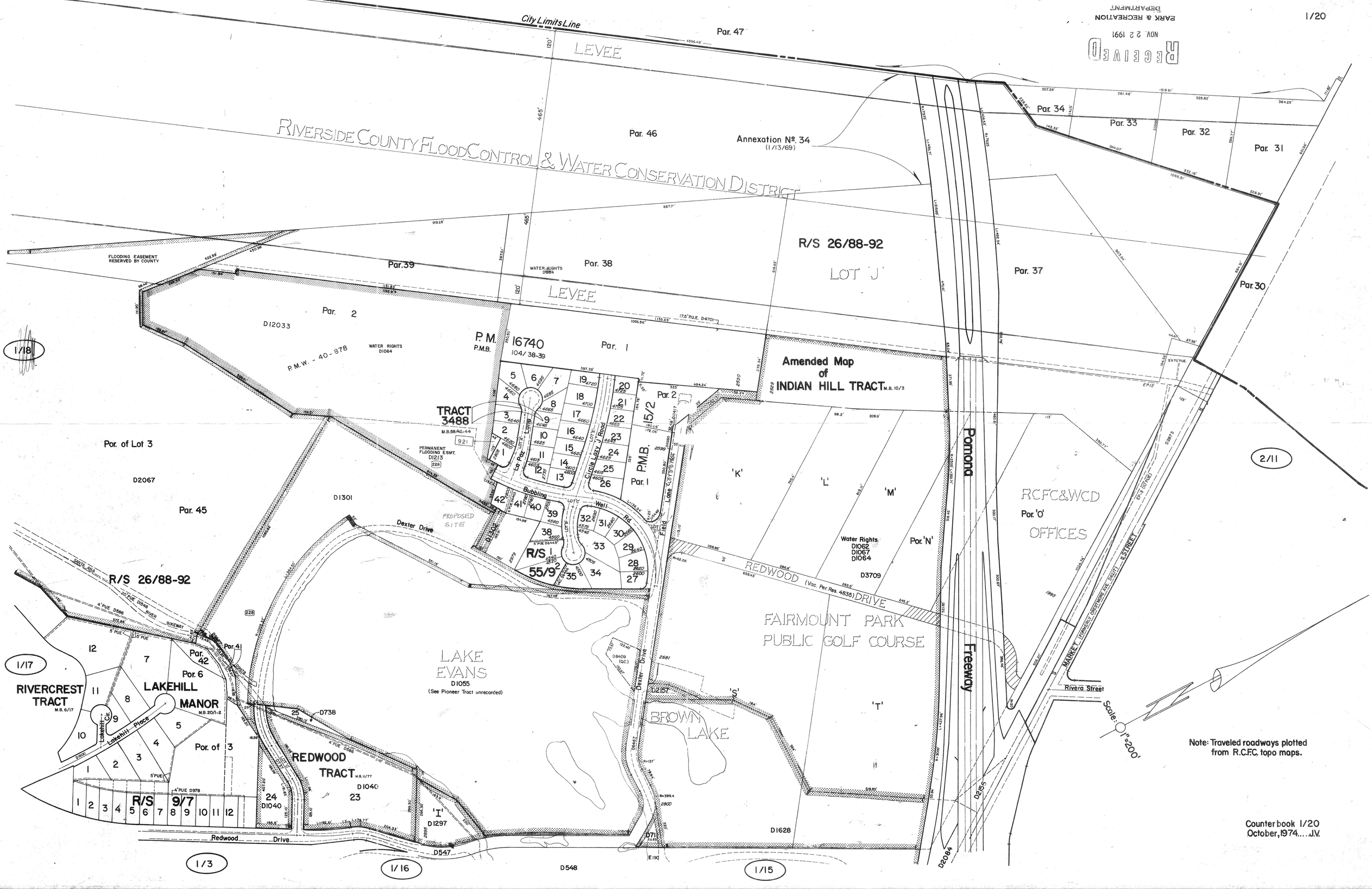

S. C. C. A.

M.B. 7/3 S.B. CO. Book 2

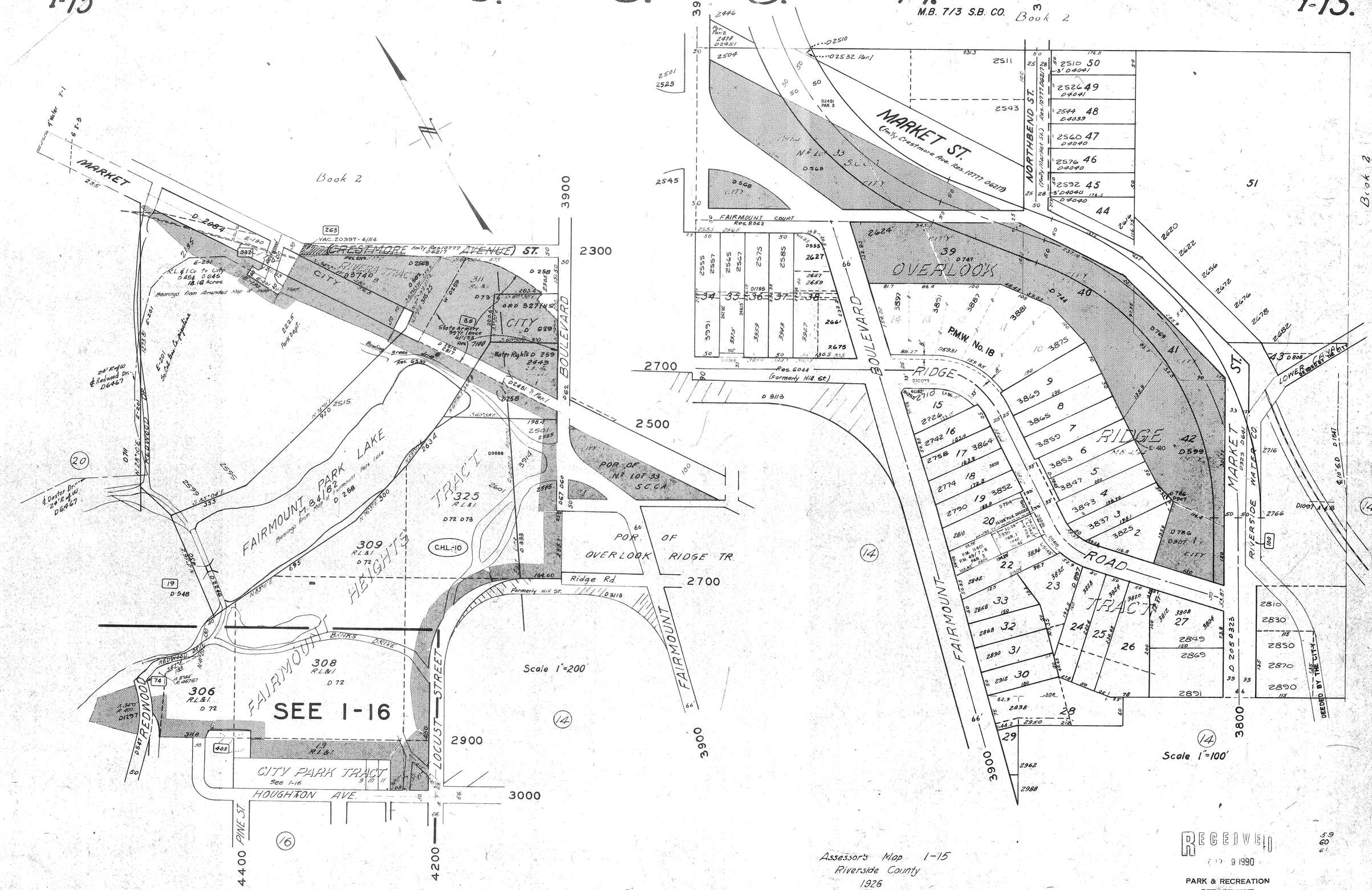

Assessor's Map 1-15
Riverside County
1926
1950
1956 BD
1957 M
58

RECEIVED
9 1990
PARK & RECREATION
DEPARTMENT

THIS MAP IS FOR ASSESSMENT PURPOSES ONLY

POR. CITY OF RIVERSIDE

T.R.A. 900

207-02 (1-17)

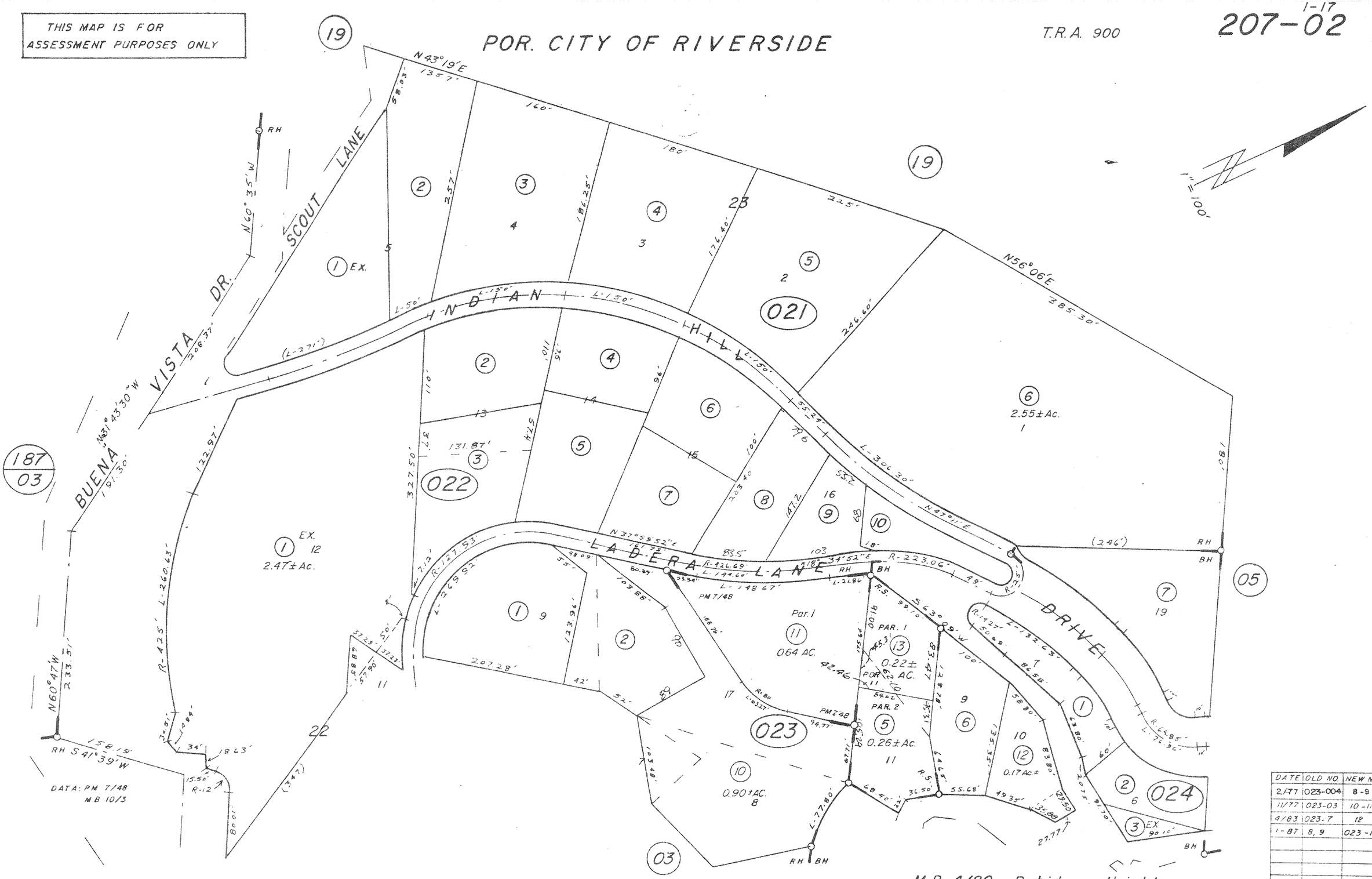

ASSESSOR'S MAP BK 207 PG. 02
RIVERSIDE COUNTY, CALIF.

M.B. 4/80, Rubidoux Heights
M.B. 15/84-85, Beacon Heights
R.S. 37/99
P.M. 7/48 Parcel Map 0124

DATE	OLD NO.	NEW NO.
2/77	023-004	8-9
11/77	023-03	10-11
4/83	023-7	12
1-87	8, 9	023-13