MAP SHOWING SEWER TO BE CONSTRUCTED IN

# ARLINGTON

FOR

## MILLER ST.

A. BRAUNSCHWEIGER, CITY ENGINEER.

Scale of Map 1" = 100'

Adopted by the Mayor and Common Council of the City of Riverside this 13th day of May, 1919.

Attest: City Clerk

EXPLANATORY NOTES.

Sewer to be constructed is shown thus:

4"x6" Y-branches are shown thus:

Type "A" Manhole is shown thus:

Cleanouts are shown thus:

District to be benefited and assessed is bounded by a green line thus:

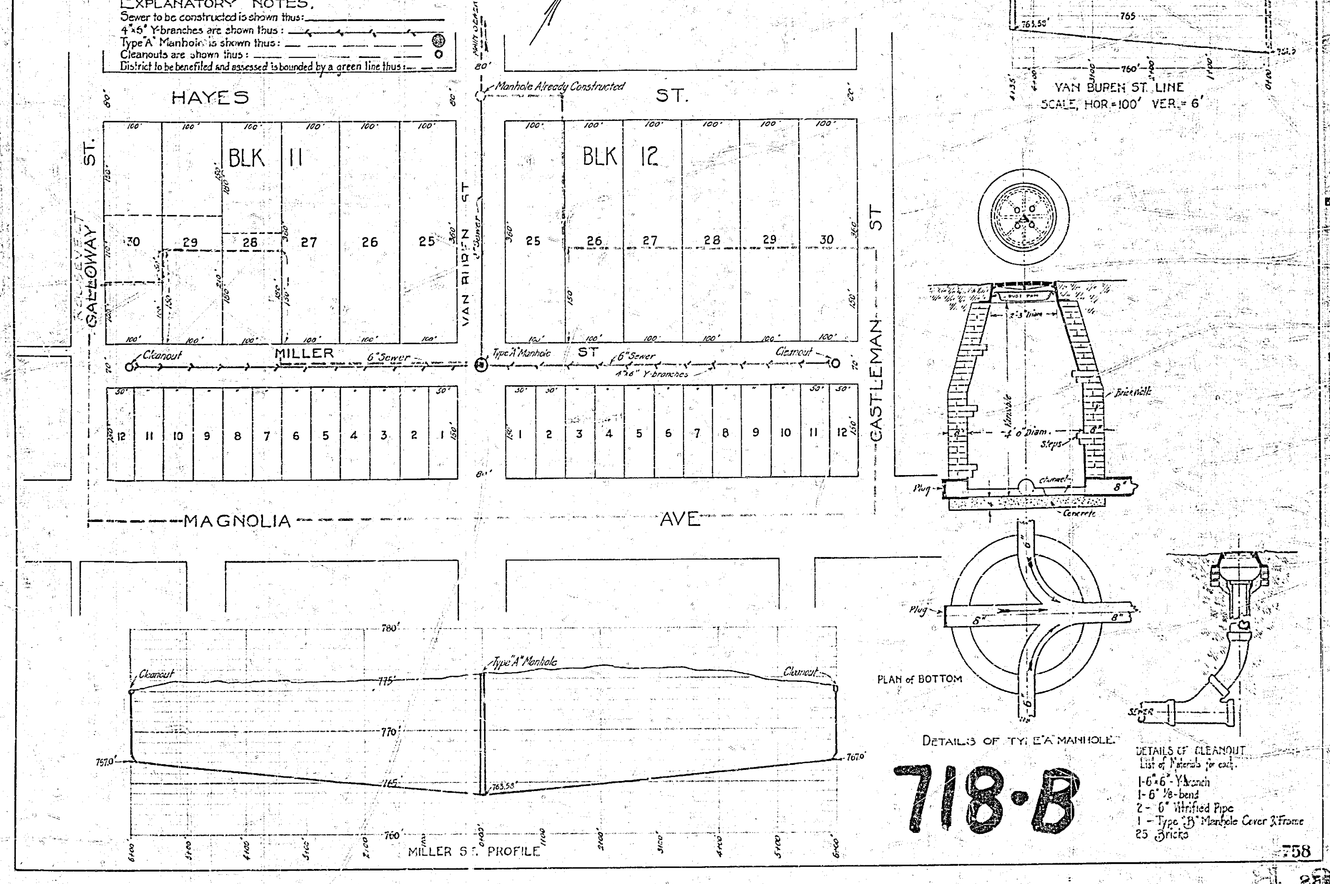


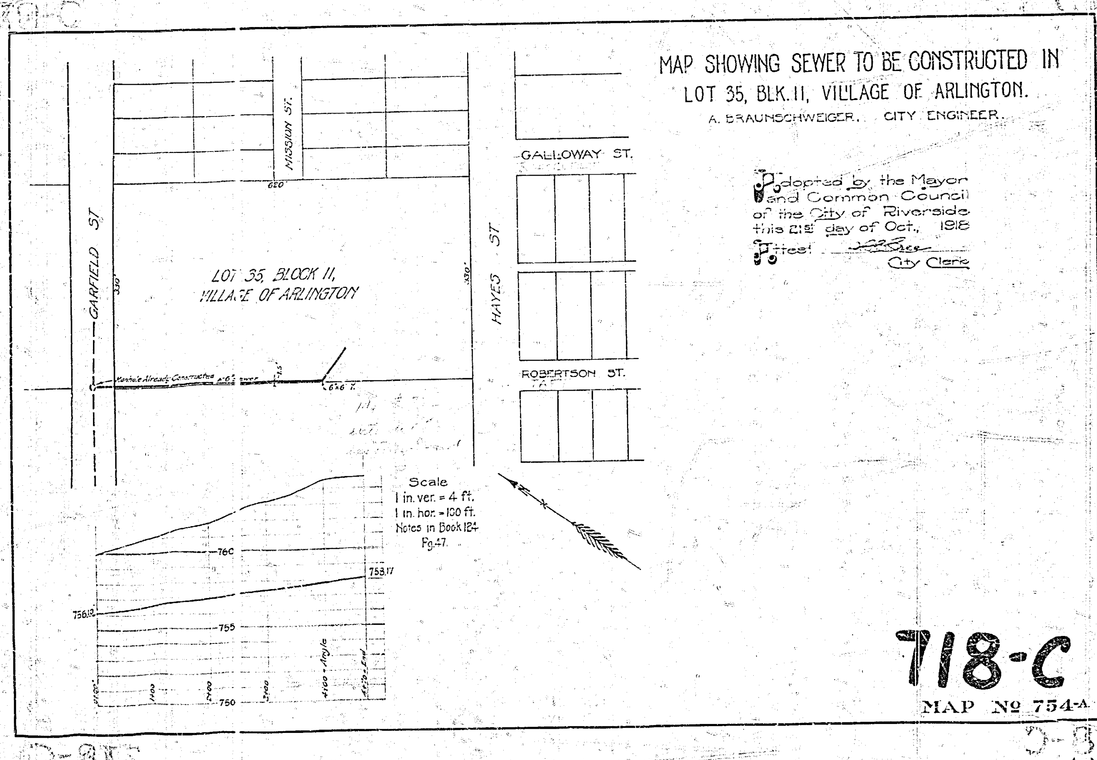

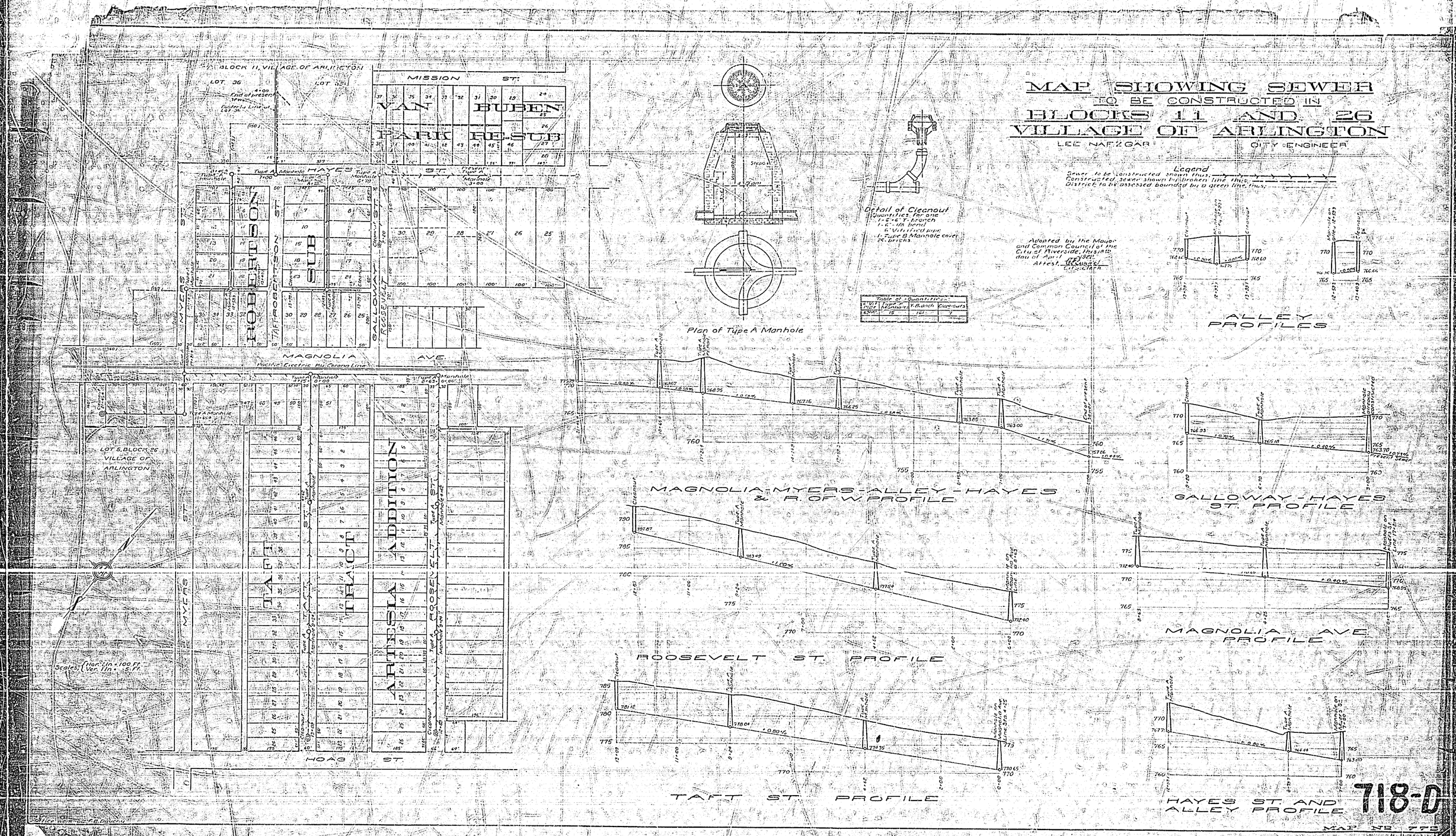
MAP SHOWING SEWER
TO BE CONSTRUCTED IN
BLOCKS 11 AND 26
VILLAGE OF ARLINGTON
LEE NAFZGAR
CITY ENGINEER
Legend
Sewer to be constructed shown thus;
Constructed sewer shown by broken line thus;
District to be assessed bounded by a green line thus;
Adopted by the Mayor and Common Council of the City of Riverside, this 18th day of April
Attest,
Plan of Type A Manhole
Detail of Cleanout
Quantities for one
1-6"-6" Y-branch
1-6"-1/8 bend
6" Vitrified pipe
1-Type B Manhole cover
26 bricks
Table of Quantities
Type A Manhole
Y. Branch
Cleanouts
MISSION ST.
VAN BUREN
PARK RE-SUB
HAYES ST.
ROBERTSON
SUB
MAGNOLIA AVE.
Pacific Electric By Corona Line
LOT 5, BLOCK 26 VILLAGE OF ARLINGTON
TAFT
TRACT
ARTESIA ADDITION
MYERS ST.
ROOSEVELT ST.
HOAG ST.
Scales: Hor. 1 in = 100 Ft. Ver. 1 in = 5 Ft.
ALLEY PROFILES
MAGNOLIA-MYERS-ALLEY-HAYES & R. OF W. PROFILE
GALLOWAY-HAYES ST. PROFILE
ROOSEVELT ST. PROFILE
MAGNOLIA AVE. PROFILE
TAFT ST. PROFILE
HAYES ST. AND ALLEY PROFILE
718-D
MAP No 773