

TABLE OF CONTENTS




TABLE OF CONTENTS **Table of Contents -- I**

LIST OF TABLES Table of Contents – xxiii

LIST OF FIGURES Table of Contents – xxv

PREAMBLE **Preamble -- I**

A Brief Overview of Riverside's Future Preamble -- I

What Is the Basis for this General Plan & How Will it Be Implemented?
..... Preamble – ii

A Word About Where to Find It Preamble – iv

Acknowledgments Preamble – v

 We Could Not Have Done it Without You Preamble – v

 City Council Preamble – v

 Former City Council Participants Preamble – v

 Planning Commission Preamble – vi

 General Plan Advisory Committees Preamble – vii

 Citizen's Advisory Committee (CAC) Preamble – vii

 Technical Advisory Committee (TAC) Preamble – viii

 Arts Subcommittee Preamble – ix

 Magnolia/Market Subcommittee Preamble – ix

 Education Subcommittee Preamble – ix

 City Staff Preamble – x

 General Plan Team Preamble – x

 Community Development Department Staff Preamble – x

 Other City Departments Preamble – x

 General Plan Consultants Preamble – xi




TABLE OF CONTENTS

INTRODUCTION I - 1

Our Past Has Defined Our Present & Guides Us to Our Future I - 2

- Riverside’s Beginnings I - 2
- Riverside’s “Gold Rush” I - 4
- The Colony Grows Up I - 5
- Riverside in a Regional Context I - 7
- The Military Influence I - 8
- Riverside in the Twenty-first Century I - 9

Guiding Riverside to 2025 I - 9

Organization of the General Plan I - 13


Using the General Plan I - 14

- Key Terms Used I - 14
- General Plan Review & Amendments I - 15
 - Annual Review I - 15
 - Amendments I - 16

Related Plans, Programs & Legislation I - 18

- Federal Plans, Programs & Legislation I - 18
 - National Flood Insurance Program (NFIP) I - 18
 - The Federal Clean Air Act I - 19
 - Greenhouse Gases and Global Warming I - 19
 - Toxic Release Inventory I - 20
 - Superfund Act I - 20
 - Federal Endangered Species Act (FESA) I - 20
 - Migratory Bird Treaty Act (MBTA) I - 20
 - Bald and Golden Eagle Protection Act I - 20
 - Clean Water Act (CWA) I - 21
 - National Pollution Discharge Elimination System (NPDES) I - 21
 - Executive Order 11990, Protection of Wetlands (May 24, 1977) I - 22
 - National Historic Preservation Act (Public Law 89-665; 16 U.S.C. 470 et. seq.) I - 22
 - Façade Easement Donation I - 22
 - Federal Highway Administration I - 22
 - Federal Transit Administration I - 22
 - U.S. Department of Housing and Urban Development I - 23

TABLE OF CONTENTS



Federal Aviation Administration	I - 23
State of California Plans & Programs	I - 23
California Clean Air Act	I - 23
California Environmental Quality Act & Guidelines	I - 23
California Noise Insulation Standards (Title 24)	I - 24
Alquist-Priolo Earthquake Fault Zoning Act	I - 24
Seismic Hazards Mapping Act	I - 24
Landslide Hazard Identification Program	I - 24
Cobey-Alquist Floodplain Management Act	I - 25
Williamson Act	I - 25
California Endangered Species Act (CESA)	I - 25
Native Plant Protection Act (NPPA)	I - 25
Fish and Game Code Sections 1600-1603	I - 25
Unlawful Take or Destruction of Nests or Eggs (Fish and Game Code Sections 3503.5-3513)	I - 26
Natural Community Conservation Planning Act (Fish and Game Code Sections 2800-2835)	I - 26
California Environmental Quality Act-Treatment of Listed Plant and Animal Species	I - 27
California Wetlands Conservation Policy (1993)	I - 27
Porter-Cologne Water Quality Act	I - 27
California Water Code Sections 10910-10915	I - 28
The California Register of Historic Resources	I - 28
California Health and Safety Code (Sections 7050.5, 7051, and 7054)	I - 28
Public Resources Code § 5097.98	I - 28
State Historical Building Code (SHBC)	I - 29
Historic Rehabilitation Tax Credit	I - 29
California Heritage Fund Grant Program	I - 29
Uniform Building Code (UBC)	I - 29
California Building Code (CBC)	I - 30
California Environmental Protection Agency	I - 30
Department of Toxic Substances Control	I - 30
Tanner Act	I - 31
Hazardous Materials Management Plans	I - 31
California Accidental Release Prevention Program (CalARP)	I - 32
Worker and Workplace Hazardous Materials Safety	I - 33
Hazardous Materials Transportation	I - 33
Surface Mining and Reclamation Act (SMARA)	I - 33
The Quimby Act	I - 33
State Street and Highway Code	I - 34
Proposition 40 Park Bond Act	I - 34




TABLE OF CONTENTS

Regional & County Agencies' Plans I – 34

- Air Quality Management Plan I – 34
- Southern California Association of Governments I – 35
- Riverside County Local Agency Formation Commission I – 35
- Santa Ana River Task Force Plan I – 35
- March Joint Powers Authority (JPA), March JPA General Plan &
March Inland Port (MIP) I – 35
- Air Installation Compatible Use Zone Study I – 37
- Riverside County Integrated Project (RCIP) I – 37
- Stephens' Kangaroo Rat Habitat Conservation Plan I – 37
- Riverside County Integrated Plan (RCIP) and Western Riverside County
Multiple Species Habitat Conservation Plan (MSHCP) I – 37
- Riverside County Hazardous Waste Management Plan I – 38
- City/County Coordination I – 38
- Riverside County Airport Land Use Commission I – 39
- Riverside County Airport Land Use Compatibility Plan I – 39
- UCR Long-Range Development Plan I – 39

City of Riverside Related Plans & Codes I – 40

- Subdivision & Zoning Codes I – 40
- Building & Grading Codes I – 40
- Cultural Resources Code I – 40
- Noise Code I – 41
- Proposition R and Measure C I – 41
- Parks & Recreation Master Plan I – 42
- Riverside Municipal Airport Master Plan I – 42
- Riverside Redevelopment Agency I – 42
- City of Riverside Urban Forest Tree Policy I – 42
- Mills Act I – 43
- Historic Design Guidelines I – 43
- C.U.R.E. I – 43
- Riverside Renaissance Initiative I – 44
- General Plan 2025 Program Final Environmental Impact Report I – 44


LAND USE AND URBAN DESIGN ELEMENT LU – 1

A New Vision Develops LU – 1

Scope of this Element LU – 4

Defining Riverside LU – 6

TABLE OF CONTENTS



Riverside’s Urban Design Context	LU – 6
Riverside’s Natural Environment	LU – 6
Major Parks	LU – 7
“River’s Side”	LU – 7
Major Hills	LU – 7
Arroyos	LU – 7
Arlington Heights & The Greenbelt	LU – 10
Parkways	LU – 10
Riverside’s Built Environment	LU – 11
The Magnolia/Market/University “L” Corridor	LU – 11
Riverside’s Historic Fabric	LU – 14
Early Development: Citrus Industry	LU – 14
City Beautiful Movement	LU – 14
“Mile Square”	LU – 14
Key Components of Riverside's Historic Fabric	LU – 16
Circulation	LU – 16
Street Network	LU – 16
Rail Access	LU – 16
Bus Rapid Transit	LU – 17
Trail System/Bikeways	LU – 17
Tying the Connections	LU – 17
Citywide Objectives & Policies	LU – 19
Protecting Riverside’s Natural Environment	LU – 19
Santa Ana River	LU – 19
Hillsides	LU – 20
Arroyos	LU – 21
Greenbelt and Agricultural Uses	LU – 22
Protecting Wildlife, Endangered Species & Their Habitat	LU – 23
The Built Environment	LU – 24
Growing Smarter	LU – 24
Smart Growth Principles	LU – 24
Parkways	LU – 28
Magnolia Avenue/ Market Street	LU – 29
Victoria Avenue	LU – 30
University Avenue	LU – 31
Van Buren Boulevard	LU – 32
Riverwalk Parkway	LU – 32





TABLE OF CONTENTS

Overlook Parkway	LU – 32
Canyon Crest Drive	LU – 33
La Sierra Avenue	LU – 33
Arlington Avenue	LU – 33
Gateways	LU – 33
Relationship to Nearby Airports	LU – 34
March Air Reserve Base/March Inland Port Airport	LU – 34
Riverside Municipal Airport	LU – 35
Flabob Airport	LU – 36
Preservation of Industrial Land	LU – 38
Community Facilities	LU – 41
Street Trees	LU – 41
Code Enforcement	LU – 45
Linear Aerial Utility Facilities	LU – 46
Our Neighborhoods	LU – 46
Airport	LU – 55
Alessandro Heights	LU – 56
Arlanza	LU – 58
Arlington	LU – 60
Arlington Heights	LU – 63
Arlington South	LU – 65
Canyon Crest	LU – 67
Casa Blanca	LU – 69
Downtown	LU – 72
Eastside	LU – 76
Grand	LU – 80
Hawarden Hills	LU – 81
Hunter Industrial Park	LU – 84
La Sierra	LU – 87
La Sierra Acres	LU – 91
La Sierra Hills	LU – 95
La Sierra South	LU – 97
Magnolia Center	LU – 99
Mission Grove	LU – 102
Northside	LU – 104
Orangecrest	LU – 110
Presidential Park	LU – 112
Ramona	LU – 114

TABLE OF CONTENTS



Sycamore Canyon Park	LU – 116
Sycamore Canyon Business Park – Canyon Springs	LU – 118
University	LU – 121
Victoria	LU – 125
Wood Streets	LU – 127
Sphere of Influence	LU – 128
Land Use Designations	LU – 131
Single-Family Residential Land Use Designations	LU – 137
Agricultural/Rural Residential (A/RR)	LU – 137
Hillside Residential (HR)	LU – 137
Semi-Rural Residential (SRR)	LU – 137
Very Low Density Residential (VLDR)	LU – 138
Low Density Residential (LDR)	LU – 138
Medium Density Residential (MDR)	LU – 138
Medium-High Density Residential (MHDR)	LU – 138
Multi-Family Residential Land Use Designations	LU – 139
High Density Residential (HDR)	LU – 139
Very High Density Residential (VHDR)	LU – 139
Commercial and Industrial Land Use Designations	LU – 139
Commercial (C)	LU – 139
Commercial Regional Center (CRC)	LU – 139
Office (O)	LU – 140
Business/Office Park (B/OP)	LU – 140
Industrial (I)	LU – 140
Mixed Use Designations	LU – 140
Downtown Specific Plan (DSP)	LU – 140
Orangecrest Specific Plan (OSP)	LU – 140
Mixed Use-Neighborhood (MU-N)	LU – 141
Mixed Use-Village (MU-V)	LU – 141
Mixed Use-Urban (MU-U)	LU – 141
Community Amenities and Support Designations	LU – 142
Agriculture (A)	LU – 142
Public Parks (P)	LU – 142
Private Recreation (PR)	LU – 143
Open Space/Natural Resources (OS)	LU – 143
Public Facilities and Institutional Uses (PF)	LU – 143
Implications of Land Use Policy	LU – 143




TABLE OF CONTENTS

CIRCULATION AND COMMUNITY MOBILITY ELEMENT CCM – 1

The Growth Challenge CCM – 1

Responding to the Challenge: A Comprehensive Approach to Mobility
 CCM – 3

How We Plan to Get Around CCM – 3

The Regional Context CCM – 5

 Regional Transportation Plans CCM – 5

 Riverside County Integrated Project and CETAP CCM – 6

 County of Riverside Congestion Management Plan CCM – 6

 Western Riverside County Transportation Uniform Mitigation Fee (TUMF) CCM – 6

Master Plan of Roadways CCM – 8

 Regional Roadway Network CCM – 8

 Regional Roadway Objectives and Policies CCM – 9

 Local Roadway Networks CCM – 9

 Local Streets CCM – 9

 Collector Streets CCM – 10

 Arterial Streets CCM – 10

 Performance Criteria CCM – 11

 General Plan Roadway System CCM – 13

 Cooperative Implementation CCM – 19

Trip Reduction CCM – 21

Protecting our Neighborhoods CCM – 22

 Safe Routes to School CCM – 23

Alternative Modes of Transportation CCM – 24

 Bus and Rail Service CCM – 24

 Walking and Biking CCM – 29

TABLE OF CONTENTS



Airports	CCM – 32
Freight: Railways and Truck Movement	CCM – 33
Railways	CCM – 34
Trucking	CCM – 34
Parking	CCM – 35
HOUSING ELEMENT	H – 1
Introduction	H – 1
Background	H – 1
Content of Element	H – 2
Public Outreach	H – 3
Related City Planning Efforts	H – 4
Community Context	H – 5
Demographic Characteristics	H – 5
Economic Characteristics	H – 8
Housing and Neighborhoods	H – 10
Housing Needs	H – 13
Housing Plan	H – 17
Neighborhood Livability	H – 18
Housing Diversity	H – 22
Housing Sites	H – 25
Housing Assistance	H – 31
Special Housing Needs	H – 35
Quantified Objectives	H – 40
Housing Technical Report - Appendix A of the HE	Page HTR 1 of 198




TABLE OF CONTENTS

ARTS AND CULTURE ELEMENT AC – 1

Our Rich Community Resources AC – 3
 Downtown Riverside AC – 4
 The Colleges and Universities AC – 6

The Arts in Education AC – 7
 K-12 Education AC – 8
 Higher Education AC – 8
 Riverside School for the Arts AC – 9
 The Arts in Education AC – 10

Art and Culture in Our Neighborhoods AC – 11


Celebrating Our Cultural Diversity AC – 13

Arts, Culture and the Economy AC – 14
 The Role of City Government and City Leaders AC – 15
 Marketing and Promotion AC – 15
 Increased Coordination AC – 16
 Supporting New Development AC – 16
 Arts and Culture District AC – 16
 Art in Public Places AC – 16

EDUCATION ELEMENT E – 1

Educational Resources E – 2
 University of California, Riverside E – 2
 California Baptist University E – 4
 La Sierra University E – 5
 Riverside Community College E – 6
 California School for the Deaf, Riverside E – 7
 Alvord Unified School District E – 7
 Riverside Unified School District E – 8
 Creative Option for Positive Education (COPE) E – 8

TABLE OF CONTENTS



Lincoln and Raincross High Schools	E – 9
Opportunity School	E – 9
Riverside Adult School	E – 9
Summit View (Independent Study)	E – 9
 Private Schools	 E – 9
 Other Schools	 E – 9
Sherman Indian High School	E – 9
 Other Educational Resources	 E – 10
Riverside Youth Council	E – 10
The Riverside County Office of Education	E – 10
The Riverside City/County Child Care Consortium	E – 10
 Accommodating Growth Needs	 E – 11
Riverside Unified School District	E – 11
Alvord Unified School district	E – 11
Colleges and Universities	E – 12
 Creating Partnerships	 E – 13
 Ensuring Safe Routes to Schools	 E – 15
 Libraries	 E – 16
Main Library	E – 17
Arlington Neighborhood Library	E – 17
Casa Blanca Family Learning Center	E – 17
Marcy Neighborhood Library	E – 17
La Sierra Neighborhood Library	E – 18
Orange Terrace Neighborhood Library	E – 18
Eastside Library and Cybrary	E – 18
Nichols Cybrary Center	E – 18




TABLE OF CONTENTS

PUBLIC SAFETY ELEMENT PS – 1

A Safe Community for All PS – 1

Understanding Geologic and Seismic Hazards PS – 2

 Alquist-Priolo Earthquake Fault Zoning Act PS – 2

 Seismic Hazards Mapping Act PS – 2

 Seismicity and Faulting PS – 3

 Seismic-Related Hazards PS – 4

Guarding Against Flooding and Dam Inundation PS – 10

Managing Hazardous Materials PS – 14

 Transportation Concerns PS – 15

 Contaminated Sites PS – 15

Ground and Air Transportation PS – 18

 Airport Operations PS – 19

 Railroad Operations PS – 21

 Traffic Hazards PS – 22

 Air Transportation PS – 23

 Ground Transportation PS – 24

 Pedestrian and Bicyclist Safety PS – 25

Fire Prevention and Response PS – 26

 Fire Hazards PS – 26

 Local Plans PS – 30

 Office of Emergency Management (OEM) Strategic Plan PS – 30

 Riverside Operational Area - Multi-Jurisdictional Local Hazard
 Mitigation Plan (LHMP) PS – 30


 Emergency Operations Plan PS – 30

 Hazardous Materials Response Plan PS – 30

Police Services PS – 32

Crime Prevention Through Environmental Design (CPTED) PS – 35

TABLE OF CONTENTS



Multi-Hazard Functional Planning and Interagency Response	PS – 35
Special Considerations for Historic and Archaeological Resources . . .	PS – 39
NOISE ELEMENT	N – 1
Scope and Content of the Noise Element	N – 1
Relationship to Other Plan Elements	N – 2
Understanding Noise and How it Affects Us	N – 3
Sources of Noise in Riverside	N – 6
Transportation-Related Noise	N – 6
Local Roadway Traffic Noise	N – 6
Freeway Noise	N – 9
Railroad Noise	N – 9
Airport Noise	N – 10
Stationary Source Noise	N – 13
Industrial Noise	N – 13
Construction Noise	N – 13
Mechanical Equipment Noise	N – 14
Portable Power Equipment	N – 14
Amplified Sound	N – 14
Future Noise Conditions	N – 14
Minimizing Noise Impacts	N – 21
Noise and Land Use Planning	N – 21
Addressing Transportation Noise	N – 25
OPEN SPACE AND CONSERVATION ELEMENT	OS – 1
Context	OS – 2
Open Space as a Resource	OS – 3
Parks and Recreation	OS – 3





TABLE OF CONTENTS

Scenic Resources	OS – 4
Hillsides	OS – 4
Mineral Resources	OS – 4
 Overarching Objectives	 OS – 5
 Agricultural Preservation	 OS – 8
Agriculture and Citriculture	OS – 9
Prime Farmland	OS – 9
Farmland of Statewide Importance	OS – 9
Unique Farmland	OS – 9
Farmland of Local Importance	OS – 10
Williamson Act	OS – 10
Agricultural Preservation – Proposition R and Measure C	OS – 13
 Our Arroyos and Biological Resources	 OS – 16
Riverside's Arroyos	OS – 17
Wildlife Habitat	OS – 18
Plant Communities	OS – 21
Urban/Developed	OS – 21
Agriculture	OS – 21
Non-native Grassland	OS – 22
Coastal Sage Scrub	OS – 22
Open Water/Reservoir	OS – 24
Chaparral	OS – 24
Riparian Scrub	OS – 24
Woodlands and Forest	OS – 29
Riversidean Alluvial Fan Sage Scrub	OS – 30
Marsh	OS – 31
Cismontane Alkali Marsh	OS – 31
Vernal Pool	OS – 32
Wildlife Species	OS – 33
Wildlife Corridors	OS – 33
Stephens' Kangaroo Rat Habitat Conservation Plan	OS – 34
Lake Mathews Multiple Species Habitat Conservation Plan & Natural Community Conservation Plan	OS – 35
El Sobrante Landfill Habitat Conservation Plan	OS – 36
Multiple Species Habitat Conservation Plan	OS – 36

TABLE OF CONTENTS



MSHCP Criteria Area	OS – 37
MSHCP Conservation Area Cores and Linkages/Wildlife Corridors .	OS – 37
Riparian/Riverine Areas and Vernal Pools	OS – 37
Narrow Endemic Plant Species	OS – 38
Additional Survey Needs and Procedures	OS – 38
The Santa Ana River	OS – 43
Surface Hydrology	OS – 45
Recreation	OS – 45
Habitat	OS – 46
Santa Ana River Task Force	OS – 48
Santa Ana River Task Force, A Vision of the 21 st Century	OS – 48
Fairmount Park and Mt. Rubidoux	OS – 48
Tequesquite Avenue and Old Landfill	OS – 48
Martha McClean-Anza Narrows	OS – 50
Van Buren Bridge	OS – 50
Hidden Valley Wildlife Area	OS – 50
Energy and Water for Our Future	OS – 51
Energy Resources	OS – 52
Renewable Energy	OS – 53
Water Resources	OS – 55
Water Conservation	OS – 56
Water Quality	OS – 56
AIR QUALITY ELEMENT	AQ – 1
Our Proactive Approach to Improving Air Quality	AQ – 1
Authority for this Element	AQ – 2
Context	AQ – 2
What is Air Pollution?	AQ – 2
Air Pollution	AQ – 3
Ozone	AQ – 3
Good Ozone	AQ – 3
Bad Ozone	AQ – 4





TABLE OF CONTENTS

Health Risks	AQ - 4
Particulate Matter	AQ - 4
Fine Particles (PM 2.5)	AQ - 4
Coarse Dust Particles (PM 10)	AQ - 4
Health Risks	AQ - 4
Carbon Monoxide	AQ - 5
Health Risks	AQ - 5
Sulphur Dioxide	AQ - 5
Health Risks	AQ - 5
Lead	AQ - 6
Health Risks	AQ - 6
Nitrogen Oxides	AQ - 6
Health Risks	AQ - 6
Key Studies	AQ - 6
Air Pollution and Health Effects Near High-Traffic Areas	AQ - 7
Regulatory Framework	AQ - 9
The Federal Clean Air Act	AQ - 9
California Clean Air Act	AQ - 9
South Coast Air Quality Management District	AQ - 9
Local Agencies Primarily Responsible for Development of Air Quality Plans	AQ - 10
Air Quality Management Plan	AQ - 10
Health Standards	AQ - 10
 Doing Our Part to Improve Air Quality	 AQ - 11
Local Programs	AQ - 11
Tree Power – Residential Shade Tree Program	AQ - 11
Riverside Infill Development Incentive	AQ - 13
UCR IntelliShare Program	AQ - 13
Electric Vehicle Purchase Incentive	AQ - 13
Community Energy Efficient Program (CEEP)	AQ - 14
Smart Home Infrastructure Program (SHIP)	AQ - 14
Grease for Gas	AQ - 14
Business and Commercial Programs	AQ - 14
Residential Programs	AQ - 15
Programs to Pursue	AQ - 15
 Partnerships for Our City	 AQ - 15

TABLE OF CONTENTS



Planning For the Future	AQ – 16
Land Use Strategies	AQ – 17
Environmental Justice	AQ – 17
Sensitive Receptors	AQ – 17
Housing Strategies	AQ – 17
Business Near Transit	AQ – 18
Land Densities	AQ – 19
Transportation	AQ – 20
Reducing Vehicle Miles Traveled	AQ – 20
Reducing Traffic at Special Event Centers	AQ – 21
Utilizing Transportation System Management	AQ – 21
Transportation System Management Improvements	AQ – 22
Transportation Facility Development	AQ – 22
Encouraging the Use of Alternative Fuels	AQ – 22
Funding	AQ – 23
Advocacy	AQ – 23
Stationary Pollution Sources	AQ – 23
Reduction of Particulate Matter	AQ – 24
Monitoring for Particulate Matter	AQ – 24
Control Measures	AQ – 24
Cooperation Among Agencies	AQ – 25
Energy Conservation	AQ – 25
Public Education	AQ – 26
Multi-Jurisdictional Cooperation	AQ – 27
PUBLIC FACILITIES AND INFRASTRUCTURE ELEMENT	PF – 1
Water Service and Supply	PF – 1




TABLE OF CONTENTS

Water Use	PF – 2
Water Quality	PF – 5
Treatment Plants	PF – 7
Water Conservation Programs	PF – 7
Clothes Washer Rebate Program	PF – 7
Kathleen M. Gonzales Memorial Water-Wise Garden	PF – 7
Residential Ultra-Low-Flush Toilet Water Conservation Incentive Rebate Program	PF – 8
Artificial Turf at Utilities Plaza	PF – 8
Energy and Water School Education Program	PF – 8
Water Recycling	PF – 9
Western Municipal Water District	PF – 10
Western's Landscapes Southern California Style SM	PF – 12
Water Education for Life	PF – 12
High-Efficiency Clothes Washer Rebate Program	PF – 12
Ultra-Low-Flush Toilet Rebate Program	PF – 12
 Wastewater	 PF – 13
Riverside Regional Water Quality Treatment Plant	PF – 14
 Stormwater Control	 PF – 16
Stormwater Pollutants	PF – 18
 Solid Waste	 PF – 19
Waste Reduction Programs	PF – 21
Green Waste Collection	PF – 21
Curbside Recycling	PF – 21
Newspaper Drop-Off	PF – 22
Car Tire Amnesty Program	PF – 22
Household Hazardous Waste	PF – 22
Backyard Composting Workshops	PF – 22
Appliances	PF – 22
Refrigerator Recycling Rebate Program (Cool Returns Program)	PF – 22
Refrigerated Appliance Collection Program	PF – 23
C.U.R.E. – Clean Up Riverside’s Environment	PF – 23
Electronic Waste	PF – 23
Curbside Oil Collection Program	PF – 23
Keep Riverside Clean and Beautiful	PF – 24

TABLE OF CONTENTS



Recycling Market Development Zone	PF – 24
Outreach and Education	PF – 24
Electric Power	PF – 25
Energy Conservation Projects	PF – 26
Green Power	PF – 26
Downtown Power Upgrade Project	PF – 26
Grease for Gas	PF – 27
Additional Facilities	PF – 27
Telecommunications Infrastructure	PF – 28
City-Wide WiFi	PF – 29
Cybraries	PF – 29
SmartRiverside	PF – 30
The Smart Home Infrastructure Program (SHIP)	PF – 30
Riverside Green Builder Program	PF – 30
Health Care Facilities	PF – 32
Diverse Medical Facilities	PF – 32
Riverside Community Hospital	PF – 32
Parkview Community Hospital Medical Center	PF – 33
Kaiser Permanente Medical Center	PF – 33
Community Centers	PF – 34
Adult and Senior Programs	PF – 35
Senior Programs	PF – 35
Other Community Facilities and Programs	PF – 37
Office of Neighborhoods	PF – 37
Arlanza Family Resource Center	PF – 37
Curtiling Abuse Related the Elderly Program (CARE)	PF – 37
Care Connexus Adult Day Services	PF – 38
Casa Blanca Home of Neighborly Service	PF – 38
Youth Action Office	PF – 38
Youth Service Center	PF – 39
Service Providers	PF – 39
PARKS AND RECREATION ELEMENT	PR – 1




TABLE OF CONTENTS

Riverside Park: A Necklace of Open Space PR – 2

Places for All to Play PR – 2

 Parks PR – 3

 Park Classification System PR – 3

 Local Parks PR – 3

 Regional/Reserve Parks PR – 8

 Signature Parks PR – 9

 County and Other Parks PR – 9

 Joint-Use Facilities PR – 10

 Riverside Renaissance Initiative PR – 10

Diverse Recreation Opportunities PR – 13

 Golf Courses PR – 13

 Community Centers PR – 13

 Trails PR – 13

 Parkways PR – 14

 Cultural and Historical Recreation PR – 14

 Recreation Partnerships PR – 14

Park and Recreation Master Plan PR – 15

 Needs and Service Areas PR – 15

 Park and Recreation Master Plan PR – 15

HISTORIC PRESERVATION ELEMENT HP – 1

Purpose of the Historic Preservation Element HP – 1

Preparing the Preservation Element: Community Identified Preservation Issues
 HP – 1


History of Riverside's Historic Preservation Program HP – 2

 An Early Preservation Ethic HP – 2

 1960s: Early Preservation Efforts HP – 3

 1970s: Part of the Growing Preservation Movement HP – 3

TABLE OF CONTENTS



1980s: A Maturing Preservation Program	HP – 4
Early 1990s: Strengthening the Preservation Program	HP – 4
1994-1999: New Directions	HP – 5
2000-Present: Planning for the Future	HP – 7
Private Sector Preservation Activities	HP – 8
Historic Resources Survey Program	HP – 8
Historic Districts	HP – 10
Neighborhood Conservation Areas	HP – 10
Legal Basis for Historic Preservation	HP – 11
National/Federal: National Historic Preservation Act	HP – 11
State: California Environmental Quality Act (Public Resources Code 21000-21178)	HP – 12
Local: Title 20 (Cultural Resources Code) of the Riverside Municipal Code	HP – 12
Relationship of Historic Preservation to Land-Use in Planning	HP – 13
Riverside's Cultural Resources and Community Character	HP – 14
Historic Context	HP – 14
Native American and Early European Settlement (Pre 1830s)	HP – 14
Colonization (circa 1870-1900)	HP – 15
Water Rights and Access; Migration, Growth and Development (circa 1870-1890)	HP – 16
Citrus and Horticulture Experimentation (circa 1870-1945)	HP – 17
Immigration and Ethnic Diversity (circa 1870-1940)	HP – 18
Boosterism, Image and Cultural Development (circa 1880-1930)	HP – 18
Post World War I Development (circa 1918-1930)	HP – 19
Education (circa 1900-1955)	HP – 20
Modernism (circa 1935-1969)	HP – 20
Incentives for Historic Preservation	HP – 22
State Historical Building Code (SHBC)	HP – 22
Historic Rehabilitation Tax Credit	HP – 22
Façade Easement Donation	HP – 22
Redevelopment Agency Assistance	HP – 23





TABLE OF CONTENTS

Riverside Housing Development Corporation	HP – 23
Landmark Plaques	HP – 23
Technical Assistance	HP – 23
Building Permit Fee Reduction	HP – 24
Zero or Low-Interest Revolving Loans	HP – 24
Mills Act Historic Property Contract	HP – 24
California Heritage Fund Grant Program	HP – 24
Zoning Incentives	HP – 25
New Markets Tax Credit	HP – 25
Objectives and Policies for Historic Preservation In Riverside	HP – 25
GLOSSARY	G – 1
APPENDIX A – IMPLEMENTATION PLAN	Appendix A – 1
Overarching Implementation Tools	Appendix A – 1
Air Quality Element	Appendix A – 11
Circulation & Community Mobility Element	Appendix A – 19
Housing Element	Appendix A – 25
Noise Element	Appendix A – 59
Open Space and Conservation Element	Appendix A – 62
APPENDIX B – VISIONING RIVERSIDE: A REPORT FROM THE COMMUNITY	Appendix B
Introduction	Appendix B - 1
The Vision	Appendix B - 1
Introduction – Chapter 1	Appendix B - 2
Chapter 2 – Assets and Opportunities: What Makes Riverside Special	Appendix B - 29
Chapter 3 – Challenges	Appendix B - 33
Appendices	Appendix B - 41
APPENDIX C – UNIVERSITY NEIGHBORHOOD PLAN	Appendix C
APPENDIX D – EASTSIDE NEIGHBORHOOD PLAN	Appendix D

TABLE OF CONTENTS



LIST OF TABLES

TABLE I-1	COMMUNITY INPUT	I - 12
TABLE I-2	GENERAL PLAN ELEMENTS	I - 13
Table LU-1	Neighborhoods and Neighborhood Plans	LU - 50
Table LU-2	Adopted Specific Plans	LU - 52
Table LU-3	Land Use Designations	LU - 133
Table LU-4	Planned Land Uses	LU - 145
Table LU-5	Zoning/General Plan Consistency Matrix	LU - 147
Table CCM-1	Level of Service Definitions	CCM - 12
Table H-1	Household Characteristics	H - 7
Table H-2	Jobs Held By Riverside Residents	H - 9
Table H-3	Household Income	H - 10
Table H-4	Riverside Neighborhoods	H - 11
Table H-5	Housing Prices and Affordability	H - 13
Table H-6	Rental Housing Prices and Affordability	H - 13
Table H-7	Housing Problems in Riverside	H - 14
Table H-8	Special Needs Groups in Riverside	H - 15
Table H-9	Riverside 2006-2014 RHNA	H - 16
Table H-10	Publicly Assisted Affordable Housing	H - 17
Table H-11	RHNA Production Credit Summary	H - 28
Table H-12	Accommodating the Remaining RHNA	H - 29
Table H-13	Senior Housing in Riverside	HE - 35
Table H-14	Riverside Care Facilities	H - 36




TABLE OF CONTENTS

Table H-15	Family Housing in Riverside	H – 37
Table H-16	Homeless Shelter Resources	H – 38
Table H-17	Educational Institutions and Housing	H – 39
Table H-18	Quantified Housing Goals	H – 41
Table PS-1	Magnitude and Intensity Scales of Earthquakes	PS – 6
Table N –1	Characteristics of Noise	N – 4
Table N-2	Representative Environmental Noise Levels	N – 5
Table AQ-1	Air Pollution Sources, Effects and Standards	AQ – 12
Table PF-1	RPU Projected Domestic Water Supply (ac-ft/yr)	PF – 2
Table PF-2	RPU Projected Water Demand	PF – 5
Table PF 3	Western Municipal Water District Projected Domestic Water Supply (ac-ft/yr)	PF – 10
Table PF-4	WMWD Current and Projected Water Use	PF – 11
Table PF-5	Recreational Centers in Riverside Community/Senior/Social Service Centers	PF – 35
Table PR-1	Park and Recreation Facilities	PR – 5

TABLE OF CONTENTS



LIST OF FIGURES

Figure I-1 - Planning Area Boundaries	I - 17
Figure LU-1 - Planning Area Boundaries	LU - 5
Figure LU-2 - Urban Design Framework	LU - 8
Figure LU-3 - Riverside Park	LU - 9
Figure LU-4 - Built Environment/Activity Centers	LU - 12
Figure LU-5 - Historic Fabric	LU - 15
Figure LU-6 - Tying the Connections.	LU - 18
Figure LU-7 - Redevelopment Areas	LU - 42
Figure LU-8 - Community Facilities	LU - 43
Figure LU-9 - Neighborhoods	LU - 49
Figure LU-10 - Land Use Policy Map	LU - 54
Figure LU-11 - Planning Area Boundaries	LU - 132
Figure CCM-1 - Regional Road Network	CCM - 7
Figure CCM-2 - Standard Roadway Cross Sections	CCM - 11
Figure CCM-3 - Overlook Connection Study Area	CCM - 13
Figure CCM-4 - Master Plan of Roadways	CCM - 16
Figure CCM-5 - Transit Facilities	CCM - 27
Figure CCM-6 - Master Plan of Trails and Bikeways	CCM - 29
Figure CCM-7 - Local and Nearby Airport Facilities	CCM - 28
Figure AC-1 - Arts and Cultural Facilities	AC - 5
Figure E-1 - Education Facilities	E - 3
Figure PS-1 - Regional Fault Zones	PS - 5
Figure PS-2- Liquefaction Zones	PS - 8
Figure PS-3 - Soils with High Shrink-Swell Potential	PS - 9
Figure PS-4 - Flood Hazard Areas	PS - 12
Figure PS-5 - Hazardous Waste Sites	PS - 16
Figure PS-6 - Airport Land Use Compatibility Zones and Influence Areas	PS - 19
Figure PS-7 - Fire Hazard Areas	PS - 26
Figure PS-8 - Neighborhood Policing Centers	PS - 32
Figure PS-8.1 - Evacuation Routes	PS - 36
Figure N-1 - 2003 Roadway Noise	N - 7
Figure N-2 - 2003 Freeway Noise	N - 8
Figure N-3 - 2003 Railway Noise	N - 11
Figure N-4 - Train Horn Comparison	N - 12
Figure N-5 - 2025 Roadway Noise	N - 15
Figure N-6 - 2025 Freeway Noise	N - 16
Figure N-7 - 2025 Railway Noise	N - 17
Figure N-8 - 2025 Riverside and Flabob Airport Noise	N - 18
Figure N-9 - Future March ARB/MIP Noise	N - 19
Figure N-10 - Noise/Land Use Noise Compatibility Criteria	N - 23
Figure OS-1 - Mineral Resources	OS - 6
Figure OS-2 - Agricultural Suitability	OS - 11
Figure OS-3 - Williamson Act Preserves	OS - 12
Figure OS-4 - Arroyos	OS - 19
Figure OS-5 - Habitat Areas and Vegetation Communities	OS - 20




TABLE OF CONTENTS

Figure OS-6 - Stephens' Kangaroo Rat (SKR) Core Reserves and Other
Habitat Conservation Plans (HCP) OS – 39

Figure OS-7 - MSHCP Core Linkages OS – 41

Figure OS-8 - MSHCP Cell Areas OS – 42

Figure OS-8.1 - Rivers, Creeks, and Streams OS – 44

Figure OS-9 - Watersheds OS – 47

Figure OS-10 - Santa Ana River Task Force Focus Areas OS – 49

Figure PF-1- Water Services Areas PF – 3

Figure PF1.1 - Waterbasins Groundwater Recharge Areas PF – 6

Figure PF-2 - Sewer Facilities PF – 15

Figure PF-2.1 - Stormwater Management Areas PF – 17

Figure PF-3 - Community Centers PF – 36

Figure PR-1 - Parks and Recreation Master Plan PR – 4